# NEW SMYRNA NEWS

Volume 3, Number 51 | NEW SMYRNA, VOLUSIA COUNTY, FLORIDA, FRIDAY, MAY 19, 1916. | $1.50 a Year


## COMMENCEMENT EXERCISES AT PALACE THEATER TONIGHT

### SIX GRADUATES TO RECEIVE DIPLOMAS

**EXERCISES WILL MARK CLOSE OF MOST SUCCESSFUL SCHOOL YEAR IN THE HISTORY OF THE CITY.**

The New Smyrna high school is closing this week the most successful year in its history, and no doubt is graduating the last class from the present high school building.

Commencement activities began Sunday night when the class sermon was delivered to the graduates at the Methodist church, South. Not withstanding the rainy night there was a good attendance.

The church was bright with quantities of pink oleanders, with here and there a touch of gray moss to carry out the class colors, and the whole program was filled with the spirit of school. The various ministers of the town each had a part in the service, except Rev. O. T. Uselman, who was detained by illness. Principal Blanton of the high school had charge of the opening service, and the members of the class were accompanied by the two high school teachers, Miss Wallace and Miss Dortch. The sermon was delivered by Rev. H. A. Spencer, pastor of the church, and was full of good advice for both the young and old. The special feature of the music was a vocal solo by Miss Irma Greer, with a violin obligato by Mrs. J. A. Woodward.

During the week the members of the class have been busy finishing up their school work, and making preparations for the closing exercises.

Tonight the commencement program will be given at eight o'clock in the Palace theatre. Much time and labor has been spent on the decorations, and the stage in the class colors will form an attractive setting for this bright class of young people who have labored diligently through the year to earn the diplomas which they will receive with pride tonight.

The class address will be given by Dr. H. W. Cox of the University of Florida, who is one of the most popular commencement lecturers in the state. This will be a rare opportunity for the patrons of the high school to hear him. The salutatory and valedictory, by members of the class, will form interesting parts on the program, and the music will be entertaining.

The class is made up of five girls and one boy, as large a class as has graduated from the New Smyrna high school since it received the rank of senior high school. They have been disappointed in the promise that they should graduate from the new high school building but this has not lessened their efforts to raise the standards of the high school, and they are a class that the patrons may well take pride in.

The highest rank in scholarship for the year was received by Fearn Hibbard, and the second rank by Floyd Murray. Other members of the class are: Lois Gause, Harriette Crane, Bytha Remington and Genevieve Mathews.

---

The Chamber of Commerce of St. Augustine has asked the county commissioners of St. Johns county for $500 to advertise St. Augustine as a summer resort.

---

### COUNTY CANDIDATES FILE EXPENSE ACCOUNTS.

Candidates for county offices have filed expense accounts with S. D. Jordan, clerk of the circuit court, as follows:

| | |
|---|---|
| Bert Fish | $100.40 |
| J. E. Alexander | 60.80 |
| Barney Dillard, Sr. | 28.30 |
| S. D. Jordan | 216.20 |
| John F. Culp | 181.20 |
| E. L. Smth | 137.60 |
| Lee Morris | 144.00 |
| J. R. Wetherell | 7.50 |
| L. C. Hughes | 19.33 |
| J. S. Duss, Jr. | 70.90 |
| James E. Cade | 51.65 |
| Bedford Jones | 60.80 |
| H. G. Putnam | 60.80 |
| David Sholtz | 80.80 |
| Harry A. Horn | 90.00 |
| M. S. Thomas | 133.77 |
| S. B. Wilson | 222.55 |
| R. L. Smith | 113.71 |
| D. P. Smith | 85.00 |
| T. Lee Osteen | 117.00 |
| C. R. M. Sheppard | 116.00 |
| Geo. F. Crouch | 3.00 |
| F. W. Pope | 117.17 |
| Roy P. Hamlin | 115.00 |
| Isaac A. Stewart | 119.96 |
| Murray Sams | 122.00 |
| J. E. Peacock | 97.00 |

PRIN. R. S. BLANTON

Principal New Smyrna School

### SENIOR CLASS AND FRIENDS ENTERTAINED WITH DANCE.

The senior class, and a number of friends, were the guests of Misses Fearn Hibbard and Harriette Crane at a dance given Tuesday evening at the Coronado Beach hotel.

The affair was one of the most pleasant social events the young people have enjoyed for some time. The Coronado Beach hotel which has recently been remodeled and put into attractive condition, furnishes an ideal place for small dancing parties, and under the genial management of Landlord Daugherty is a delightful place to spend an evening.

The splendid music furnished by the Crystal orchestra of Daytona added much to the pleasure of the occasion. Every one was in a happy mood and there was not a dull moment. At the close of the evening's pleasure all were most generous in expressing appreciation of the most delightful time afforded them.

The guests were: Misses Hazel, Katie Mae and Lelia Brandt, Louise Crane, Corrinne Neal, Cornelia and Gladys Smith, Genevieve Mathews, Bytha Remington, Irma Greer, Helen Thompson, Marian Earl, Marjorie Cramond and Messrs Norman Berry, Bill Comfret, E. J. Meinhardt, H. F. Teate, Victor Newell, Taylor Langford, Will Thompson, Carl Hawkins, John Robertson, Ward Estey, Floyd Murray, Arnold Dilzer, George Pitzer.

## 1916 CLASS NEW SMYRNA HIGH SCHOOL

The members of the senior class of the New Smyrna high school, who will complete their high school work with the commencement exercises in the Palace theatre tonight, shown above, are: Top row—Genevieve Mathews, Harriette Crane. Center row—Lois Gause, Floyd Murray, Bytha Remington. Bottom—Fearn Hibbard.

### PROGRAM FOR COMMENCEMENT EXERCISES TONIGHT.

Invocation ..... Rev. A. Bell

Instrumental Solo, "Miserere" ..... Gottschalk
Mrs. E. L. Greer

Salutatory ..... Floyd Wilbur Murray

Vocal Solo, "Love Is Mine" ..... Gartner
Mrs. W. C. Chowning
Violin Obligato, Mrs. J. A. Woodward

Valedictory ..... Fearn Hibbard

Presentation of Diplomas ..... Geo. L. Branning

Vocal Solo, "The Seasons" ..... Mac Fayden
Miss Irma Greer

Commencement Address ..... Dr. H. W. Cox

Benediction ..... Rev. O. T. Usleman

Ushers—Lindsley Rowe and William Woodward

---

Percy Branning and L. L. Mosby. The patrons and patronesses of the affair were Mr. and Mrs. J. H. Hibbard and Mr. and Mrs. Geo. H. Crane. Several friends among the older ones were guests of the evening as spectators.

---

Mr. and Mrs. W. F. Mooney and niece, Miss Fannie Bowden, left Wednesday for their northern home in Atlantic City, N. J.

### SENIOR CLASS ANNOUNCE EXERCISES FREE OF CHARGE.

Contrary to the announcement first given, the commencement exercises of the high school to be given at the Palace theatre tonight will be entirely free of charge, and the public is cordially invited to attend.

---

Oak Hill entertained the political candidates yesterday.

## PEOPLE MUST CARRY ON WORK EXTERMINATING MOSQUITOES

MISS ELLEN WALLACE

High School Teacher

MISS ROSALIE DORTCH

High School Teacher

### MEMBER SCHOOL BOARD RESIGNS, SAYS RUMOR.

Reports last night were to the effect that D. N. Disbennett has sent in his resignation to the county school board as a member of the local board of school trustees. The resignation of Mr. Disbennett, who received the highest number of votes of any candidate in the election held May 5th, comes as a surprise to the patrons of the local school.

---

Miss Harriett B. Welch leaves Monday for Live Oak and Gainesville to visit a few weeks before returning to her home in Indiana.

### DR. HECK LOCATES BREEDING PLACES

**NEW CITY SANITARY INSPECTOR TO SEE THAT PROVISIONS OF HEALTH ORDINANCE ARE COMPLIED WITH.**

Dr. M. E. Heck, assistant state health officer, who has been here for several weeks in charge of the survey for locating the breeding places of mosquitoes with the idea of doing away with these breeding places as far as possible, left Saturday for St. Augustine. He will return here later to assist in the work of exterminating the mosquitoes as much as possible.

In his work here Dr. Heck was handicapped to a large extent by the fact that there has been no rain for so long many of the places where mosquitoes might breed were not in evidence during his investigation. With his assistants he made careful inspection of the territory from Nordman's grove on the north to Oak Hill on the south, going over the city twice.

So far as the assistant state health officer was able to learn there are no breeding places for the marsh mosquitoes within the city limits, but one small place was found on what is known as Mill island. All probable breeding places within the city limits have been marked in red ink on a specially prepared map, which has been placed in the office of City Clerk F. A. Newell and every person who desires to learn the location of these places may do so by examining this map. Owners of property on which these places are located have been informed and asked to do away with the possibility of having mosquitoes breed there. The city sanitary inspector will keep close watch of all these places and as soon as such breeding places have been eliminated these red marks will be taken off the map in the office of the city clerk. In this way it will be known when all breeding places have been eliminated.

**Now up to Residents.**

Posters telling how the people may help in doing away with the mosquitoes have been left on the premises where possible breeding places exist and the burden of keeping up the work now rests entirely with the residents of the city.

To the south there are a number of open swamps in the vicinity of Hawks Park and the people of that town have agreed to take immediate steps to drain the swamps along the river front to help do away with the breeding places of the marsh mosquitoes.

Still further to the south there are no extensive breeding places until the vicinity of Oak Hill is reached, where the large swamps and the Indian river prairie furnish more opportunity for marsh breeding places than can be easily handled by the people in that vicinity. The draining of these larger areas will probably require assistance from the state and a movement should be started to have this work undertaken under the direction of the state board of health.

**New Sanitary Inspector.**

Josh Blount has been appointed city sanitary inspector by the city council and will devote the greater part of his time to following up these preliminary steps to exterminate the mosquitoes and to seeing that the provisions of the city health ordinance are complied with. One of the provisions of this ordinance to which the new sanitary inspector will devote his attention is that requiring that all stables be provided with tight, screened manure bins, a model of which has been made and is now in the hands of the inspector. One stable in the business district inspected by Dr. Heck while here showed millions of young flies just hatching, or just ready to hatch, in one stall. The use of screened manure bins and a little careful attention on the part of the owners of these stables will eliminate one of the most common and most dangerous sources of disease.

The movement started by Dr. Heck and the work done by him and his assistants should be carried on by the residents of the city and vicinity and this city and the surrounding

(Continued on Page Four.)

## NEW SMYRNA'S PROPOSED NEW PUBLIC SCHOOL BUILDING
## REVISED PLANS FOR WHICH HAVE RECENTLY BEEN ACCEPTED



The above is a picture of the proposed new school building for New Smyrna, according to plans originally drawn by the architect. These plans were rejected because the structure could not be built within the amount of money raised by the bond issue voted last June. The county school board then called for new plans and revised plans were accepted by the county school board at a special meeting held last week. The new plans call for a building of the same size and general character as the one described in the original plans, except that the structure will be constructed of brick, hollow tile or concrete, instead of re-enforced concrete, and the building when finished will present a plainer and more simple appearance. The new plans call for the building to be constructed with concrete walls, and bids on the construction are now being asked for by the county school board. However, the bidders are asked to consider options of having the walls constructed of brick or hollow tile. The architect assures the county school board the building can be erected within the limit of the bond issue, and it is estimated the building will cost about $36,000. It will be 166 feet in length and 86 feet in width. It will be two stories and basement and will contain 16 class rooms, besides the study rooms, office and an auditorium on the first floor with a seating capacity of 600. The new school building will be located on what is known as the Bryan block, which is known as the 200 feet on Faulkner street, 207.38 feet on Hillsborough street, 247.84 feet on Murray street and 500 feet on Mary avenue. The location is considered an excellent one, as it provides plenty of space for playgrounds, athletic field, etc. It is expected that the building will be ready for use not later than Jan. 1.

NewspaperARCHIVE® NewspaperARCHIVE®

# NEW SMYRNA NEWS

Published Every Friday Morning by the NEW SMYRNA NEWS COMPANY (Incorporated)

H. L. ROOD, Editor and Manager.

Entered as second class matter June 6, 1913, at the postoffice at New Smyrna, Florida, under act of March 3, 1879.

SUBSCRIPTION RATES:
(Payable invariably in advance)

One year ..... $1.50
Six months ..... .75
In foreign countries, per year, ..... 2.00

Resolutions of respect, poetry, obituaries, church festival advertisements and similar notices of charitable, benevolent or church societies, advertising events from which money is to be received, are charged for at half rate, or five cents per line each insertion.

"DEEP WATER." Our Slogan.

We frequently hear the statement that politics is changing and improving, but it will be observed that we still have with us the old brand of promising candidates, those who are willing to promise everything from presenting you with the capitol building in Washington down to a two for a nickle cigar if the voters will help boost them into easy jobs.

———: :———

Volusia county has placed herself in the front rank of progressive counties in the state of Florida with her million dollar bond issues for good roads, and the voters of the county who rendered the decision in the bond issue elections are just as anxious to see these good roads built as they were to take the first step in voting the money with which to build them. Every voter should make it his business to know how each candidate for county commissioner stood on the question of voting bonds for these roads for the purpose of placing and keeping Volusia county among the counties which are flying the flag of progress. The New Smyrna district is one of the sections of the county which has outlined a system of good roads and a large majority of the freeholders have voted to issue bonds to build these roads. The man who represents this district on the board of county commissioners should be a man on whom the residents of the district can depend to carry out their expressed wishes in this matter, and the voters should consider carefully how each candidat has stood on questions of progress before voting to make him a member of the board of county commisioners.

## COMMENCEMENT EXERCISES OF THE EIGHTH GRADE ARE TO BE HELD THIS AFTERNOON.

The closing exercises of the eighth grade will be held this afternoon, Friday, at Guild hall beginning at half past two o'clock. These exercises are free of charge but a silver offering will be taken to help pay the expense of renting the hall. Whatever is left above expenses will be donated to the library fund of the public school. This bright class of boys and girls has made excellent progress during the year, under the direction of their teacher Miss Harriet B. Welch, and all its members are well fitted to receive diplomas which will enter them to the high school next year.

Too much stress can not be laid upon the importance of eighth grade work, for as pupils are well or poorly trained here, the high school is correspondingly strong or weak being made up of the same pupils.

All of the 12 pupils finishing the eighth grade this year are entitled to entrance to the high school without conditional work in any subjects, and deserve the heartiest encouragement from parents and other school patrons to continue through the four years of high school.

The members of the class are Carl Langford, Edwin Scalf, Carrol Rowe, Alfred Newberry, Maud Roach, Kathryn Lutz, Ruby Yarbrough, Eva May Rogero, Ruby Tharpe, Alta Webster, Susie Burnette and Lonita Lamboley. Following is the program that will be given this afternoon:

America ..... Class and Audience
Invocation ..... Geo. L. Branning
"Ad Alta" ..... Eva May Rogero
Animal Life—God Protects; Man Objects ..... Carroll Rowe
America First ..... Carl Langford
Duet ..... Ruby Yarbrough and Maud Roach
The Beauty of Friendship ..... Alta Webster
The Rulers of Neutral Countries ..... Susie Burnette
"Laugh and the World Laughs with You" ..... Edwin Scalf
Pianologue ..... Maud Roach
The Future of New Smyrna ..... Alfred Newberry
Symposium ..... Leaders—Kathryn Lutz, Eva May Rogero
He Can Who Thinks He Can ..... Lonita Lamboley
Shall We Make Florida Pure White? ..... Ruby Tharpe
Song, "A Fond Farewell to All" ..... Class
Presentation of Diplomas.

## COMMENCEMENT EXERCISES AT STETSON UNIVERSITY.

Commencement exercises at Stetson university will begin Friday evening, May 26, with a concert by the College Girls' Glee club. This club is composed of 24 young women. They have been organized since the early fall, and almost daily rehearsals have been held for months in preparation for ths concert. The concerts given by the club for the past two years have been brilliant successes.

Saturday evening, May 27, the students of the Stetson music school will give a grand concert in the university auditorium.

Sunday morning, May 28, the baccalaureate sermon for the graduates of all departments of Stetson university will be preached by President Hulley, in the auditorium. In the evening the annual educational sermon of the F. B. E. S. will be preached by the Rev. Dr. C. E. Dobbs, in the Baptist church.

Monday, May 29, is Alumni day. In special honor of the alumni returning for commencement and also in celebration of the Shakespearean tercentenary, the Green Room club will present Shakespeare's "Midsummer Night's Dream" on the campus. Special costumes have been ordered, and much attention is being given to the training of those who will take part by Professor Stover. No admission will be charged. Friends from other towns are cordially invited to drive over for this evening. It wil begin at 4 o'clock in the afternoon.

In the evening of May 29, the banquet of the Alumni Association of John B. Stetson University will be given. An excellent program has been planned for this banquet, and it is hoped that a large number of alumni especially those living in New Smyrna, will come over for the play in the afternoon and the banquet in the evening.

Tuesday, May 30, will be given over in the morning to the commencement of the academy of business college; in the evening to the commencement of the Stetson college of liberal arts and law. Hon. Kenneth Bruce will deliver the commencement address. After the exercises in the auditorium, President Hulley will hold a reception in the museum of fine arts.

———

Fort Pierce has organized a company capitalized at $10,000 to manufacture pineapple juice and syrups. The plant, which will have a capacity of 1,000 gallons per day, is expected to be in operation by the middle of June.

# TO DRILL CITY WELL TO 374 FEET LEVEL

COUNCIL DECIDES TO MAKE EFFORT TO GET LARGER FLOW AND BETTER QUALITY OF WATER FOR SYSTEM.

The city well will be drilled out again to a depth of 374 feet and an analysis of the water from the flow at that level will be taken to determine if the quality is better than that now coming from the 285 feet level, according to a decision reached by the members of the city council at an adjourned meeting held Wednesday night. The council also made a settlement with the Ohio Well Drilling company, which had the contract for sinking the well. Final payment has been held up, pending a decision on whether the water from the 285 feet level would prove to be of a good enough quality and sufficient quantity for the city system.

Another reason for the decision to try the 374 feet level is because it is feared the flow from the 285 feet level at the present time is not sufficient to supply the city system. It is estimated the flow amounts to about 80 gallons per minute.

The well will be drilled out and replugged at 374 feet and the result will be awaited with much interest by the residents of the city, who are anxious to see the city waterworks system in operation.

———

Vero is fast developing as a potato section About 800 acres will be planted in that vicinity next year. A party of her growers made an automobile trip to Hastings last week to make a personal inspection of their methods of growing, digging and marketing.

# UP TO RESIDENTS TO EXTERMINATE INSECTS

(Continued from Page One)

territory will be freer from mosquitoes and flies than it has ever been.

**Dr. Heck Tells of Work.**

In commenting on his work here, Dr. Heck said:

"As the matter now stands we have located most of the mosquito breeding places in New Smyrna. However, owing to the extreme drough, we must have missed many places where mosquitoes breed during rainy weather, and it will remain for the regular sanitary officer to discover these places after rains, and have the low places filled up or drained, or where this is not practicable, those places should be oiled with crude oil or kerosene. By following these measures it is possible to rid New Smyrna of all fresh water, or disease-carrying mosquitoes.

"As far as the salt marsh breeding mosquitoes are concerned, they present a different problem, and they will have to be eliminated by state or county co-operation, or by both. The survey we have just made, while superficial, is a beginning, and it should be followed up by the people of New Smyrna, Hawks Park, Oak Hill and vicinity. A plan should be worked out whereby certain state funds can be made available, or at least a bill should be presented to the next legislature giving individual counties the power to use certain funds and employ convict labor in ditching operations, as they now do on the public roads. Not being very well versed on matters of law, it would be well for some of our friends in the legal fraternity to devise the means whereby this work could be financed.

"I am convinced that Oak Hill furnishes a large portion of your mosquitoes, and they also breed in countless millions on the higher marshes all the way from Oak Hill to Hawks Park, only to be blown into New Smyrna on every gentle breeze from the south during mosquito breeding time, that is, after more or less heavy rains. A few more breed at certain points along the peninsula, and on some of the islands in the river. The elimination of these places would all have to be handled in the same way, namely, by ditching to let in the tide and thus drain these breeding places at low tide.

**Can Eliminate Flies.**

"Much good can be accomplished at New Smyrna, since the city officers showed their progressive spirit by putting on a regular sanitary inspector. He can look out for the mosquito breeding places, and at the same time see that the other sections of your sanitary code are enforced. That section which relates to screened manure bins for all stables in the city will eliminate all your flies if it is enforced.

"I have instructed your sanitary inspector to see that this provision of your health ordinance is enforced, and if any of your stable owners fail or refuse to comply, I can still have these offenders prosecuted for maintaining a sanitary nuisance. If your ordinance is not complied with, I mean to see that the state law is enforced. There is no reason why we should require that hotels and boarding houses be thoroughly screened, when, if the same amount of money was spent in screening the stables and manure bins it would not be necessary to screen the hotels at all, as there would be practically no flies to keep out.

**Civic Pride Lacking.**

"Everything you can do in the way of publicity will help greatly in keeping alive the interest that has already been aroused. The people of New Smyrna are all right, but they lack a certain amount of civic pride. There are still too many premises in the city with piles of trash, garbage and old tin cans in the back yards, and the unsanitary surface closets have so long been an institution in New Smyrna that the people are loath to part with them. They fail to connect each new case of typhoid fever with possible, yes probable, infection, through flies, with some open privy.

"Now that a regular sanitary inspector has been appointed, I trust he will be permanently employed in the good work the city has undertaken to accomplish. He should confer frequently with the city health officer, and in this way a great deal of good should be accomplished."

**Report to Health Board.**

The News has received a copy of the preliminary report made by Dr. Heck to the state board of health on his recent work in this city, which is as follows:

Having finished for the time being, my work on the mosquito survey at New Smyrna, and vicinity, I left there yesterday morning for my headquarters, visiting enroute, Lake Helen, DeLand, and Orange City, and returning home over the A. C. L. to Jacksonville, and thence by the F. E. C. to St. Augustine.

During my stay in New Smyrna I had the full co-operation of the city authorities who furnished me two men to act as sanitary patrolmen. By their work we secured a list of all the householders in the city, and the number of mosquito breeding places in town which were marked on a map of the city with red ink. As there was no rain during my stay there I have no doubt we missed many breeding places of fresh water mosquitoes in New Smyrna. However, we did the best we could under the circumstances, and I believe if the work is continued in New Smyrna there will be a great diminution of fresh water mosquitoes in the city.

I have not written up my report on my activities at New Smyrna and vicinity, but I shall begin the preparation of such a report at once.

One of the most important things accomplished at New Smyrna was the appointment by the mayor of a sanitary officer. It is to be his duty to see that the city sanitary code is enforced, and that mosquito breeding places within the city are oiled after each rain.

I was accorded every courtesy while I was engaged on this detail, and I wish to express especially my appreciation of the courtesies extended me by the city officials of New Smyrna, H. L. Rood, editor of the New Smyrna News; Dr. Davis Forster; Messrs. Crawford, Mendel and W. S. Hart of Hawks Park; and H. G. Putnam of Oak Hill. My complete report will be finished in a few days, at which time I shall make further recommendations as to the control of the mosquito situation on the Florida East Coast.

Respectfully yours,
MAURICE E. HECK, M. D.
Assistant to the State Health Officer.
St. Augustine, May 13th.


MICHELIN—FOUNDED—1832

MICHELIN

12 to 15% Extra Weight

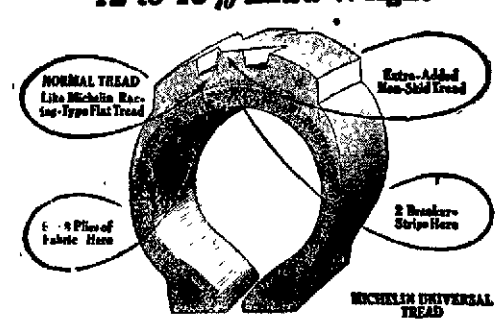


When you buy your next tire make this simple test. Let us weigh a Michelin Universal Tire in comparison with any other non-skid of the same size.

*You will find the Michelin 12 to 15% heavier than the average, the exact percentage depending on the size of the tires used in the test.*

This extra weight represents extra rubber and fabric, which means extra service.

SAMS' GARAGE
NEW SMYRNA FLORIDA

ONE QUALITY ONLY—THE BEST



A Leading Candidate for Member Legislature

David Sholtz, of Daytona, who bids fair to be one of the nominees of the Democratic primary for member of the Legislature. Two representatives will be nominated, and from present indications it is almost safe to assume that Mr. Sholtz will be one of them. He is one of the most promising young lawyers of Volusia county and has many friends all over the county.

(Paid Advertisement)



FOR QUALITY

Blue Valley Butter  Swift's Premium Hams  Nabob Coffee

Summertime is here, and every housewife will agree with us, that it is too warm to cook three meals a day. Let us make a few suggestions for your noonday meal.

Something in Canned Meats, a can of Roast Pork and mashed potatoes. Lunch Tongue or Deviled Ham. For salad, a can of Tuna fish with a bottle of Premier salad dressing. For dessert, a Stone cake with strawberries.

ALL CAN BE HAD AT OUR STORE

READY AT YOUR SERVICE

New Smyrna Grocery Company


NEWSPAPERARCHIVE® NEWSPAPERARCHIVE®

(Continued from Page 7.)

| DESCRIPTION | Section | Township, South | Range, East | Acres | OWNER | Amount of Taxes and Cost |
|---|---|---|---|---|---|---|
| Lot 1, block 11, Allandale, new map | | | | | C. Christianby | 3.80 |
| Lots 9 and 10, block 11, Allandale, new map | | | | | Edna L. Howes | 3.80 |
| Lots 6 and 16, block 14, Allandale, new map | | | | | Allandale Company | 3.19 |
| Lots 9 to 13, inc. and unnumbered lot, block 14, Allandale, new map | | | | | B. W. McCormick | 8.66 |
| Lots 9, 10, 11 and 12, block 15, Allandale, new map | | | | | Allandale Company | 5.32 |
| Lots 1, 2, 3, 4, block 31, Allandale, new map | | | | | F. W. Johnson | 1.97 |
| Lots 8 to 13, inc. block 43, Allandale, new map | | | | | B. W. McCormick | 1.97 |
| Lots 17 and 18, block 47, Allandale, new map | | | | | John F. Hume | 1.36 |
| Lot 6, block 52, Allandale new map | | | | | D. H. McLaughlin | 1.05 |
| Lots 25 and 26, block 52, Allandale, new map | | | | | A. F. Hutchinson | 1.27 |
| Lot 2, block 5, Norwood | | | | | Jones McCrory | 1.97 |
| Lot 2, block 2, Norwood | | | | | Jones McCrory | 1.97 |
| S 2-5 of E½ of se¼ of ne¼ of sw¼ | 10 | 16 | 33 | 2 | John Richardson | 1.66 |
| Lot 1, block Depot add to Allandale | | | | | R. H. Lesesne | 1.05 |
| Ne¼ of nw¼ | 16 | 16 | 33 | 40 | D. L. McKinnon & Ellsworth Trust Co. | 2.58 |
| E 13 chs of ne¼ of ne¼ | 30 | 16 | 33 | 26 | Edwin Cook | 1.71 |
| S 7½ chs of se¼ of nw¼ | 32 | 16 | 33 | 15 | E. S. W. Holland | 1.50 |
| N 210 feet of S 342 feet of nw¼ of ne¼ | 2 | 17 | 33 | 6 | Mrs. W. R. Baker | .96 |
| Riparian rights in Turnbull Bay to block 1, sub of sw¼ of ne¼ | 2 | 17 | 33 | | Unknown | 1.26 |
| Lots 1, 2, 3, 4 and 5, block 3, sub of sw¼ of ne¼ | 2 | 17 | 33 | | Mrs. W. R. Baker | .96 |
| N½ of lot 2 and lot 1, block 1 sub of lots 2 and 3 | 2 | 17 | 33 | | J. Q. Baker | .96 |
| Lot 1, and N½ of lot 2, except W 176 feet of block 2 sub of lots 2 and 3 | 2 | 17 | 33 | | J. Q. Baker | 1.47 |
| Lots 2 and 3, block 1, sub of W½ of se¼ | 13 | 17 | 33 | 10 | Roper & Leidersdorf | 2.85 |
| Lots 1, 2 and 3, block 2, sub of W½ of se¼ | 13 | 17 | 23 | 15 | John Sunderland | 4.95 |
| Lot 5, block 3, sub of W½ of se¼ | 13 | 17 | 33 | 5 | D. J. Bell | 2.01 |
| Lots 3 and 4, block 4, sub of W½ of se¼ | 13 | 17 | 33 | 10 | L. E. Amidon | 2.35 |
| S 119 feet of se¼ of sw¼ and S 119 feet of E 60 feet of sw¼ of sw¼ | 14 | 17 | 33 | 4 | Alice G. Landrick | 2.26 |
| Sw¼ of ne¼ | 15 | 17 | 33 | 40 | J. T. Elliott | 2.38 |
| W¼ except Cypress timber | 18 | 17 | 33 | 160 | E. C. Howe | 8.90 |
| W¼ except Cypress timber | 19 | 17 | 33 | 160 | E. C. Howe | 8.90 |
| Lot 3, except W 180 feet of N 242 feet, assessor's, Glencoe, | 23 | 17 | 33 | 16 | Alice G. Landrick | 3.47 |
| Lots 15 and 16, assessor's, Glencoe, | 23 | 17 | 33 | 20 | H. G. Henig | 2.20 |
| Ne¼ of se¼ and N¾ of se¼ of se¼ | 26 | 17 | 33 | 70 | Hiram Bennett | 4.36 |
| W¼ except Cypress timber | 30 | 17 | 33 | 160 | E. C. Howe | 6.75 |
| Nw¼ of sw¼ and W¼ of nw¼ except Cypress timber | 31 | 17 | 33 | 120 | E. C. Howe | 6.79 |
| Wm. Williams grant | 39 | 17 | 33 | 110 | W. B. Taylor | 17.25 |
| Riparian rights in Indian river north on Halifax river to Wm. Williams grant | 39 | 17 | 33 | | Unknown | 3.15 |
| Lot 3, block 5, W½ of Todd grant | 40 | 17 | 33 | | Willis & Pearson | 1.80 |
| Lot 2, block 2, P. Trope grant | 41 | 17 | 33 | | Alice Walker | 1.80 |
| Lots BB and CC, sub of | 4 | 18 | 33 | 77 | E. C. Howe | 4.65 |
| Tracts 4 to 9, inc. block 1, sub of | 4 | 18 | 33 | 80 | E. C. Howe | 6.00 |
| Tracts 4 to 9, inc. block 4, sub of | 4 | 18 | 33 | 80 | E. C. Howe | 6.00 |
| Tracts 4, 9 to 12, inc. block 5, sub of | 4 | 18 | 33 | 80 | E. C. Howe | 6.00 |
| Tract 7, block 4, sub of | 5 | 18 | 33 | 10 | Florence Cary | 1.08 |
| Tract 10, block 6, sub of | 6 | 18 | 33 | 20 | Robert Apple | 1.71 |
| Tract 6, block 1, sub of | 7 | 18 | 33 | | O. P. Shelstad | 1.08 |
| Tract 8, block 1, sub of | 7 | 18 | 33 | | Anna Spencer | 1.08 |
| Tract 7, block 3, sub of | 7 | 18 | 33 | 10 | David Paul | 1.08 |
| Tract 4, block 2, sub of | 8 | 18 | 33 | 20 | Chris Sites | 1.71 |
| Tract 2, block 3, sub of | 8 | 18 | 33 | 10 | Fowler Inman | 1.08 |
| Tract 3, block 4, sub of | 9 | 18 | 33 | 20 | A. E. Becker | 1.71 |
| Tracts 1 to 12, inc. block 1, sub of | 15 | 18 | 33 | 160 | E. C. Howe | 10.20 |
| Tracts 1 to 12, inc. block 4, sub of | 15 | 18 | 33 | 160 | E. C. Howe | 10.20 |
| Tract 5, block 2, sub of | 16 | 18 | 33 | 10 | Indian Springs Land Co. | 1.29 |
| Tract 11, block 1, sub of | 17 | 18 | 33 | 10 | Indian Springs Land Co. | 1.29 |
| Tract 11, block 2, sub of | 17 | 18 | 33 | 10 | M. C. Meyers | 1.08 |
| Tracts 7 and 8, block 1, sub of | 18 | 18 | 33 | 20 | Alex. H. Jordan | 1.71 |
| Tract 11, block 4, sub of | 18 | 18 | 33 | 10 | H. F. Hank | 1.08 |
| Tract 5, block 1, sub of | 19 | 18 | 33 | 10 | Thomas McClintock | 1.08 |
| Tract 2, block 3, sub of | 19 | 18 | 33 | 10 | Allan Meikle | 1.08 |
| Tract 10, block 3, sub of | 19 | 18 | 33 | 20 | Newton Mullenix | 1.71 |
| Tract 1, block 4, sub of | 19 | 18 | 33 | 10 | J. L. Hardwick | 1.08 |
| W½ of tract 10, block 1, sub of | 20 | 18 | 33 | 10 | J. E. Wren | 1.28 |
| Tracts 2 and 4, block 1, sub of | 21 | 18 | 33 | 20 | Indian Springs Land Co. | 2.13 |
| Tracts 9, 10 and 12, block 2, sub of | 21 | 18 | 33 | 50 | George Bergant | 3.50 |
| Tracts 5 and 6, block 3, sub of | 21 | 18 | 33 | 20 | Louis Potochuik | 2.01 |
| Tracts 1 to 12, inc. block 1, sub of | 22 | 18 | 33 | 160 | E. C. Howe | 10.20 |
| Lots 1 to 12, inc. block 4, sub of | 22 | 18 | 33 | 160 | E. C. Howe | 10.20 |
| Tract 7, block 1, sub of | 29 | 18 | 33 | 10 | R. E. Edds | 1.08 |
| Tract 12, block 3, sub of | 29 | 18 | 33 | 10 | Chas. W. Jones | 1.08 |
| Tract 6, block 4, sub of | 29 | 18 | 33 | 10 | M. D. Sargent | 1.08 |
| Lot 3, block 2, sub of | 8 | 19 | 33 | 10 | Adolph Bruder | 1.50 |
| Lots 14 and 16, block 4, sub of | 8 | 19 | 33 | 20 | W. D. Barrett | 2.43 |
| N½ of lots 3 and 4, block 3, sub of | 16 | 19 | 33 | 10 | Unknown | 1.38 |
| Lot 15, block 6, Celery City | | | | | H. B. Shook | 1.50 |
| Lot 5, block 9, Celery City | | | | | Chas. A. Carlton | .87 |
| Lot 11, block 14, Celery City | | | | | Henry M. Graham | .66 |
| Lot 3, block 15, Celery City | | | | | Chas. Adie | .87 |
| Lots 1 and 2, block 16, Celery City | | | | | W. D. Barrett | 1.17 |
| Lot 4, block 26, Celery City | | | | | Adolph Bruder | .66 |
| Tract 4, block 2, sub of | 20 | 19 | 33 | 10 | G. T. Dyer | 1.08 |
| Sw¼ of Ne¼ except S 210 feet of W 210 feet and Se¼ of nw¼ and E 12 chs of S½ of ne¼ of nw¼ | 23 | 19 | 33 | 91 | A. J. Holt | 6.60 |
| E½ of se¼ and nw¼ of se¼ and E½ of nw¼ | 28 | 20 | 33 | 200 | Unknown | 9.15 |
| W½ | 26 | 20 | 33 | 320 | Unknown | 14.10 |
| Ne¼ and E½ of se¼ | 3 | 21 | 33 | 214 | Thos. Wilson | 9.90 |
| Se¼ of sw¼ | 36 | 21 | 33 | 40 | H. E. Gaulden | 2.15 |
| Sw¼ of nw¼ | 36 | 21 | 33 | 40 | Lena M. Mitchell | 2.15 |
| B. Sequi grant | 37 | 21 | 33 | 217 | W. M. Dallam | 10.95 |
| W½ of sw¼ | 19 | 16 | 34 | 80 | E. F. Oates | 8.85 |
| Riparian rights in Indian river north to blocks 13, 14, 15, 16, 17, 18, and D, Colin Park | | | | | Unknown | 3.45 |
| Lot 33, sub of lots 1 and 2 | 9 | 17 | 34 | | Unknown | .66 |
| Lots 2, 4, and 6, block 6, sub of lot 4, | 9 | 17 | 34 | | W. L. & I. M. Cooper | 1.80 |
| Lots 8 and 10, block 6, sub of lot 4, | 9 | 17 | 34 | | W. L. & I. M. Cooper | 1.38 |
| Lots 16, 18 and 20, block 6, sub of lot 4, | 9 | 17 | 34 | | D. E. Studebaker | 7.05 |
| Lots 1, 3, 5, 7 and 9, block 7, sub of lot 4, | 9 | 17 | 34 | | W. L. & I. M. Cooper | 1.80 |
| Lots 11 and 13, block 7, sub of lot 4, | 9 | 17 | 34 | | W. S. Collins | 1.17 |
| Lots 15, 17, 29 and 31, block 7, sub of lot 4, | 9 | 17 | 34 | | D. E. Studebaker | 1.59 |
| Lots 25 and 27, block 7, sub of lot 4, | 9 | 17 | 34 | | S. V. Bowexson | 1.17 |
| All W of alley in block 1, Coronado Beach | | | | | S. C. Austin | 1.38 |
| Lots 3 and 4, block 4, Coronado Beach | | | | | D. C. Stafford | 3.90 |
| Lot 5 and N½ of S 2-3 of lot 7, block 5, Coronado Beach | | | | | Mrs. M. W. Frost | .96 |
| Lot 6, and S 1-3 of lot 7, block 6, Coronado Beach | | | | | Sarah E. Bink | 3.90 |
| Lot 4, block 12, Coronado Beach | | | | | S. C. Duss | 1.38 |
| Lots 1 and 2, block 16, Coronado Beach | | | | | S. C. Duss | 1.38 |
| Lots 6 and 7, block 16, Coronado Beach | | | | | G. H. Cowles | 2.01 |
| Lot 1, block 18, Coronado Beach | | | | | Georgiana Wingate | 2.85 |
| Lot 4, block 19, Coronado Beach | | | | | M. A. Austin | 1.38 |
| S½ of lot 5, block 19, Coronado Beach | | | | | McBride & Bond | 1.17 |
| Lot 6, block C, Coronado Beach | | | | | F. C. Austin | .96 |
| Lot 2, block I, Coronado Beach | | | | | M. A. Austin | .96 |
| Lots 4, 5 and 6, block L, Coronado Beach | | | | | S. C. Duss | 1.17 |
| Lot 12, sub of Se part of lot 4, | 16 | 17 | 34 | | G. A. Dimick | 1.17 |
| Lots 3 and 2, sub of lots 1 and 3, | 18 | 17 | 34 | 4 | J. J. Wilkinson | 8.10 |
| Lots 2 and 4, E of pond, sub of lot 5, and nw¼ of sw¼ | 19 | 17 | 34 | | Bradley Fertilizer Co. | 1.63 |
| Lot 15, block 3, Powhatton Beach | | | | | J. A. Seydell | .96 |
| Lot 10, block 6, Powhatton Beach | | | | | I. S. Bochle | .96 |
| Lot 15, block 8, Powhatton Beach | | | | | J. A. Seydell | .96 |
| Lot 11, block 6, Powhatton Beach | | | | | C. L. Maynard | 1.26 |
| Lot 15, block 11, Powhatton Beach | | | | | J. A. Seydell | .96 |
| Lot 13, Mendell Homestead | 33 | 17 | 34 | 5 | Grace V. Crawford | 12.53 |
| Riparian rights in Indian river, north to lot 12, Mendell Homestead | 33 | 17 | 34 | | Unknown | 1.53 |
| Lots 35 and 36 Mendell Homestead | 33 | 17 | 34 | 13 | E. F. Webster | 4.36 |
| Lots 1 to 5, inc. block 1, Totem Park | 33 | 17 | 34 | | Laura G. Fixen, Trustee | 5.58 |
| Riparian rights in Indian river, north to lots 1 to 5, block 1, Totem Park | 33 | 17 | 34 | | Unknown | 1.53 |
| Lots 1 to 10, inc. block 2, Totem Park | 33 | 17 | 34 | | Laura G. Fixen, Trustee | 1.48 |
| Lot 3, block 3, Totem Park | 33 | 17 | 34 | | E. B. Biggar | .93 |
| Lots 6 to 10, inc. block 3, Totem Park | 33 | 17 | 34 | | Laura G. Fixen, Trustee | 1.48 |
| Lots 13 to 18, inc. block 3, Totem Park | 33 | 17 | 34 | | Laura G. Fixen, Trustee | 1.48 |
| Lots 11 and 12, block 3 Totem Park | 33 | 17 | 34 | | K. N. Morris | 1.23 |
| Lot 19, block 3, Totem Park | 33 | 17 | 34 | | John R. Noogle | .93 |
| Lot 20, block 3, Totem Park | 33 | 17 | 34 | | Laura G. Fixen, Trustee | .93 |
| Lots 1 to 13, and 15 to 22, inc. block 4, Totem Park | 33 | 17 | 34 | | Laura G. Fixen, Trustee | 1.48 |
| Lot 14, block 4, Totem Park | 33 | 17 | 34 | | W. S. Jackson | .93 |
| Lots 1 to 10, inc. block 5, Totem Park | 33 | 17 | 34 | | Laura G. Fixen, Trustee | 1.48 |
| Lots 1 to 10, inc. block 6, Totem Park | 33 | 17 | 34 | | Laura G. Fixen, Trustee | 1.48 |
| Lots 1, 2, and 4 to 20, inc. block 7, Totem Park | 33 | 17 | 34 | | Laura G. Fixen, Trustee | 1.48 |
| Lots 1 to 20, inc. block 8, Totem Park | 33 | 17 | 34 | | Laura G. Fixen, Trustee | 1.48 |
| Lots 1 to 10, inc. block 9, Totem Park | 33 | 17 | 34 | | Laura G. Fixen, Trustee | 1.48 |
| Lots 1 to 5, inc. block 10, Totem Park | 33 | 17 | 34 | | Laura G. Fixen, Trustee | 5.58 |
| Riparian rights in Indian river, north to block 10, Totem Park | 33 | 17 | 34 | | Unknown | 1.53 |
| Lots 1 and 3 to 5 and 7, to 17 inc. block 11, Totem Park | 33 | 17 | 34 | | Laura G. Fixen, Trustee | 1.50 |
| Lot 2, block 11, Totem Park | 33 | 17 | 34 | | Louisa W. Murphy | .93 |
| Lots 1, 2, 3 and 5 to 17, inc. block 12, Totem Park | 33 | 17 | 34 | | Laura G. Fixen, Trustee | 1.96 |
| All block 13, Totem Park | 33 | 17 | 34 | | Laura G. Fixen, Trustee | 4.06 |
| Riparian rights in Indian river north to all block 13, Totem Park | 33 | 17 | 34 | | Unknown | 1.53 |
| Lots 1 to 20, inc. block 14, Totem Park | 33 | 17 | 34 | | Laura G. Fixen, Trustee | 4.36 |
| Riparian rights in Indian river north to lots 1 and 2, block 14, Totem Park | 33 | 17 | 34 | | Unknown | 1.29 |
| Lots 1 to 20, inc. block 15, Totem Park | 33 | 17 | 34 | | Laura G. Fixen Trustee | 4.36 |
| Riparian rights in Indian river, north to lots 1 and 2, block 15, Totem Park | 33 | 17 | 34 | | Unknown | 1.29 |
| Riparian rights in Indian river north to lot 4, assessor's sub of A. Hull grant | | | | | Unknown | 2.10 |
| W 170 feet of N 62½ feet of lot 5, block 2, Dougherty's, New Smyrna | | | | | F. M. Teets | 30.45 |
| Lot 1, Sams sub of lots 5 and 7, block 4, Dougherty's, New Smyrna | | | | | H. E. Fatio | 3.99 |
| E 60 feet of W 225 feet of lot 4, block 5, Dougherty's, New Smyrna | | | | | Gus Mills | 18.69 |
| E 50 feet of W 165 feet of lot 4, block 5, Dougherty's New Smyrna | | | | | Julia R. O'Brien | 11.34 |
| Lot 3, block 1, Smith's Dougherty's, New Smyrna | | | | | R. W. Roper | 6.63 |
| Lot 7, block 2, Sheldons, New Smyrna | | | | | Ellen Ballard | 5.16 |
| Lot 9, Fulford's, New Smyrna | | | | | Jennie A. Gaines | 3.39 |
| Lot 15, Fulford's, New Smyrna | | | | | R. H. Banks | 3.39 |
| Lot 7, block 1, Anderson's sub New Smyrna | | | | | T. J. Murray | 3.69 |
| S 40 feet of lot 3, block 1, V. Lowd's, New Smyrna | | | | | M. W. Frost | 5.16 |
| N 100 feet of lot G, map book 4, page 53, part of V. Lowd's, New Smyrna | | | | | C. H. Braswell | 12.81 |
| Lot M, map book 4, page 53, part of V. Lowd's New Smyrna | | | | | C. H. Braswell | 15.75 |
| Lots 313, 314 and 315, block 25, Andrew's, New Smyrna | | | | | L. L. Mosby | 25.74 |
| Lot 385, block 30, Andrew's, New Smyrna | | | | | Unknown | 5.16 |
| Lot 386, block 30, Andrew's New Smyrna | | | | | W. S. Abbott | 5.16 |
| Lot 351, block 31, Andrew's, New Smyrna | | | | | J. Q. Baker | 3.69 |
| Lot 355, block 32, Andrew's, New Smyrna | | | | | C. J. Zeigler | 3.69 |
| Lot 21, block 2, Billville, New Smyrna | | | | | J. P. Turner | 3.69 |
| Lot 27, block 3, Billville, New Smyrna | | | | | J. P. Turner | 3.69 |
| S½ of N 2-3 of lots 40, 42 and 44, block 4, Billville New Smyrna | | | | | J. P. Turner | 5.46 |
| Lot 274, Cavedo add to New Smyrna | | | | | H. B. Carlton | 6.63 |
| S½ of lot 12, sub of lot 12, Model Land Co., add to New Smyrna | | | | | T. J. Hall | 5.46 |
| Lot 21, Model Land Co., add to New Smyrna | | | | | Geo. W. Abbott | 3.69 |
| Lots 6 and 7, block 17 Inwood, New Smyrna | | | | | A. J. Joiner | 1.93 |
| Lots 6 and 7, block 21, Inwood New Smyrna | | | | | J. E. Davis | 6.63 |
| Lot 3, block 30, Inwood New Smyrna | | | | | W. E. Walker | 1.34 |
| Lot 15, block 30, Inwood New Smyrna | | | | | Gifford & Millar | 1.93 |
| Lot 16, block 30, Inwood New Smyrna | | | | | W. E. Walker | 1.63 |
| Lot 8, block 33, Inwood New Smyrna | | | | | Gifford & Millar | 1.34 |
| All except lots 4, 5, and 6, block 5, Pickett grant New Smyrna | | | | | J. P. Turner | 11.34 |
| Lot 7, block 6A, Pickett grant New Smyrna | | | | | Florida Real Estate & Brokerage Co. | 2.91 |
| All block 12, Pickett grant New Smyrna | | | | | Florida Real Estate & Brokerage Co. | 12.81 |
| N 2-3 of block 23, Pickett grant New Smyrna | | | | | Mrs. P. B. Broleston | 15.45 |
| Riparian rights in Indian river, north to lot 1, Sheppard and Sanchez grant | 50 | 17 | 34 | | Rose J. Hamilton | 2.52 |
| Lots 2 and 3, G. Alvarez grant | 52 | 17 | 34 | | E. J. Moore | 18.09 |
| Riparian rights in Indian river, north to lots 2 and 3, G. Alvarez grant | 52 | 17 | 34 | | E. J. Moore | 1.64 |
| Lots 1B and 1C, G. Alvarez grant | 52 | 17 | 34 | | L. B. Miller | 10.40 |
| Riparian rights in Indian river north to lot 4B, G. Alvarez grant | 52 | 17 | 34 | | L. B. Miller | 1.29 |
| Lots 15 and 16, block B, Mendell's sub of Hawks Park | | | | | A. M. Fernald | 1.48 |
| Lots 1 and 2, block C, Mendell's sub of Hawks Park | | | | | A. M. Fernald | 1.48 |
| Lot 46, Coopers sub of lot 3, block 1, Walker grant | | | | | W. H. Lovely | 1.80 |
| S 50 feet of E 100 feet of W 1800 feet of lot 4, E of Peninsular avenue block 1, Walker grant | | | | | W. L. Cooper | 4.96 |
| Lot 6, block 2, Longstreet's sub block 1, Walker grant | | | | | Wm. Hawkins | 1.80 |
| E 150 feet of W 275 feet of s½ N 1-3 of lot 6, E of Peninsular ave. block 1, Walker grant | | | | | W. H. Hawkins | 3.45 |
| S 100 feet of N 250 feet of lot 6, E of new road, block 1, Walker grant | | | | | Kate Phillips | 5.25 |
| E 150 feet of W 275 feet of N 1-6 of lot 6, E of Peninsular avenue, block 1, Walker grant | | | | | E. E. Chandler | 10.80 |
| Lot 1, sub of lot 1, | 2 | 18 | 34 | | J. P. Colby, Trustee | .93 |
| Lot 6 and W½ of ne¼ except 2 lots per deed book 10, page 99 and except lot 8, sub of lot 6, | 2 | 18 | 34 | | Buddington & Hall | 13.95 |
| Riparian rights in Indian river north to lot 6, | 2 | 18 | 34 | | Unknown | 1.80 |
| W½ of sw¼ | 2 | 18 | 34 | 80 | Heirs L. C. Clark | 4.65 |
| Se¼ of ne¼ of nw¼ and W½ of ne¼ of nw¼ | 2 | 18 | 34 | 30 | Buddington & Hall | 2.01 |
| Se¼ of ne¼ and ne¼ of se¼ | 3 | 18 | 34 | 80 | Heirs L. C. Clark | 5.70 |
| W 570 feet of N 495 feet of sw¼ of nw¼ | 16 | 18 | 34 | 6 | A. Poland | 1.17 |
| Se¼ of ne¼ W of R. R. | 25 | 18 | 34 | 7 | Hazlett & McDonald Executors | 9.15 |
| E½ of sw¼ of ne¼ | 25 | 18 | 34 | 20 | Hazlett & McDonald Executors | 3.90 |
| E½ of lot 37, Harris sub of Samuel Betts grant | 38 | 18 | 34 | 5 | C. G. Larson | 1.80 |
| E½ of lot 38, Harris sub of Samuel Betts grant | 38 | 18 | 34 | 5 | K. A. Larson | 1.80 |
| Lot 47, Harris sub of Samuel Betts grant | 38 | 18 | 34 | 10 | A. G. Larson | 2.43 |
| Lot 48, Harris sub of Samuel Betts grant | 38 | 18 | 34 | 10 | K. J. Neilson | 2.43 |
| Lot 56, Harris sub of Samuel Betts grant | 38 | 18 | 34 | 10 | Lars Larson | 2.43 |
| Lot 57, Harris sub of Samuel Betts grant | 38 | 18 | 34 | 10 | Aug. Larson | 2.43 |
| Lots 228 and 229, Harris sub of Samuel Betts grant | 38 | 18 | 34 | 1 | K. J. Neilson | 1.38 |
| Lots 230 and 231, Harris sub of Samuel Betts grant | 38 | 18 | 34 | 1 | A. G. Larson | 1.38 |
| Lots 259 and 260, Harris sub of Samuel Betts grant | 38 | 18 | 34 | 1 | C. G. Larson | 1.38 |
| Lots 261 and 262, Harris sub of Samuel Betts grant | 38 | 18 | 34 | 1 | A. G. Larson | 1.38 |
| Lots 265 and 266, Harris sub of Samuel Betts grant | 38 | 18 | 34 | 1 | K. A. Larson | 1.38 |
| 325 acres of N½ of C. Sibald grant, as per deed book 77, page 125, section 43 and | 44 | 18 | 34 | 325 | Florida East Coast Com'l Co. | 39.07 |
| Tract 3, block 3, sub of | 7 | 19 | 34 | 5 | J. L. Barnes | 1.38 |
| S 210 feet of sw¼ of sw¼ of se¼ E of R. R. | 30 | 19 | 34 | 2 | Josephine Jackson | 1.80 |
| Lots 1 and 2, Delespine grant | | | | 20 | A. D. Coleman | 2.12 |
| Lots 17, and 21 and 22 and 18 19 and 20, Delespine grant | | | | 66 | A. D. Coleman | 7.05 |
| Lots 24, 26 and 27, Delespine grant | | | | 33 | A. D. Coleman | 3.90 |
| Lot 29, Delespine grant | | | | 300 | Wm. Halliday | 25.65 |
| Lot 30, Delespine grant | | | | 936 | Wm. Halliday | 52.95 |
| Lots 32 and 31, except W 100 acres, Delespine grant | | | | 238 | R. H. Parker | 15.45 |
| Lot 33, Delespine grant | | | | 439 | Wm. Halliday | 21.45 |
| E 1-3 of J. H. McIntosh grant | 44 | 19 | 34 | 1315 | H. E. Gaulden | 64.45 |
| W 1-3 of J. H. McIntosh grant | 44 | 19 | 34 | 1315 | H. E. Gaulden | 55.05 |
| Joseph Delespine grant | 47 | 19 | 34 | 137 | Wm. Halliday | 6.75 |
| Riparian rights in Indian river north to lot 5 | 8 | 18 | 35 | | Unknown | 1.80 |
| Lot 1, | 4 | 19 | 35 | 4 | F. W. Sams | [illegible] |
| Riparian rights in Indian river, north to lot 1, | 4 | 19 | 35 | | Unknown | [illegible] |
| Part of lot 11, per deed book 54, page 246, Oak Hill | 5 | 19 | 35 | | Clara S. Marangue | 4.36 |
| W 2 chs of n½ of se¼ of sw¼ | 5 | 19 | 35 | 1 | Florida Loan & Trust Company | 3.47 |
| S 836 feet of E 209 feet of nw¼ of sw¼ | 5 | 19 | 35 | 4 | Henry Whittam | 1.72 |
| 2 1-3 acres in Lot 4, per deed book 54, page 581, Oak Hill station | 6 | 19 | 35 | 2 | Anker Damgard | 3.47 |
| S 297 feet of W 293 feet of sw¼ of nw¼ | 8 | 19 | 35 | 2 | A. J. Montgomery | 3.17 |
| N 180 feet of S 667 feet of sw¼ of nw¼, lying W of shell road to Shiloh | 8 | 19 | 35 | 1 | Sam. Lington | 2.26 |
| Lot 4, except W 210 feet of N 420 feet and except S 209 feet of W 418 feet or E½ of same | 9 | 19 | 35 | 58 | W. A. Warnock | 5.60 |
| Riparian rights in Indian river north to lot 4, | 9 | 19 | 35 | | W. A. Warnock | 1.48 |
| Lot 13W, Pablo Rosetta grant | | | | 5 | A. J. Montgomery | 6.79 |
| Lot 16W, except W 700 feet Pablo Rosetta grant | | | | 6 | Wm. Williams | 1.86 |
| Lot 15, Pablo subdivision | | | | | Bauer & Renoe | 1.18 |
| Lot 55, Pablo subdivision | | | | | J. C. Hallam | 1.66 |
| Lot 59, Pablo subdivision | | | | | Bauer & Renoe | 1.18 |
| Lot 57, Pablo subdivision | | | | | Paul Ullman | 1.66 |
| Lot 108, Pablo subdivision | | | | | Bauer & Renoe | 1.66 |
| Lot 117, Pablo subdivision | | | | | Ellen C. Carson | 1.66 |
| Lot 132, Pablo subdivision | | | | 12 | J. B. Ruth | 1.90 |
| Lot 134, Pablo subdivision | | | | 13 | F. W. Lauerstein | 2.38 |
| Lot 1, block 1, Rosette | | | | | Bauer & Renoe | .69 |
| Lot 5, block 2, Rosette | | | | | F. W. Lauerstein | .69 |
| Lot 7, block 3, Rosette | | | | | J. B. Ruth | .69 |
| Lot 7, block 7, Rosette | | | | | Bauer & Renoe | .69 |
| Lots 2 and 3, block 9, Rosette | | | | | Ellen C. Carson | .93 |
| Lots 2 and 8 block 12 Rosette | | | | | Bauer & Renoe | .93 |
| Lots 3, 5 and 7, block 17, Rosette | | | | | Bauer & Renoe | 1.48 |
| Lot 8, block 18, Rosette | | | | | Bauer & Renoe | .69 |
| John McIntosh grant | 38 | 19 | 35 | 60 | H. E. Gaulden | 5.70 |
| Lot 2, | 30 | 19 | 36 | 74 | Indian River Co. | 4.65 |

D. P. SMITH,
Tax Collector Volusia County.

### Diplomacy.

"What did you tell your wife when you got home from the club last night?" "I told her she was the sweetest woman in the world."


L. C. INGRAM, M. D.
Eye, Ear, Nose and Throat Specialist

Office with Dr. Forster in the Fidelity Bank Building.
Every other Wednesday from 10 a. m. to 2 p. m.
Next Visit May 31.


### The Earth's Shadow.

The earth has a shadow, but very few ever see it, except in eclipses of the moon, or else few recognize it when they see it. Nevertheless, many of us have noticed it on fine, cloudless evenings in summer shortly before sunset, a rosy pink arc on the horizon opposite the sun, with a bluish gray segment under it. As the sun sinks the arc rises until it attains the zenith and even passes it. This is the shadow of the earth.

### Salting the Wound.

Artist—"Dobbins, the critic, has roasted my picture unmercifully." His Friend—"Don't mind that fellow. He's no ideas of his own; he only repeats like a parrot what all the others say."—London Opinion.

Spray Your Fruit with PYROX

Pyrox protects your orchard against the ravages of both insects and fungus, and makes it possible for you to grow marketable fruit and lots of it.

There is nothing complicated about its use; it is an insecticide and fungicide combined, and when applied, rapidly dries, forming a coating unaffected by even the heaviest rains.

The time to Spray

Ask any orchardist what he thinks of Pyrox; then call and get a copy of our new and interesting booklet.

We sell Pyrox because we know what it will do—any quantity you want, in small crocks, kegs or barrels.

Remember—use Pyrox for Fruit and Potatoes.

W. P. SHRYOCK




The spray to use


# NOTICE

Notice is hereby given that the following described lands will be sold at public auction on the 5th day of June, A. D. 1916, at the front door of the City Council Chamber, in the City of New Smyrna, Volusia County, Florida, or so much thereof as will be necessary to pay the amount due for taxes herein set opposite to same together with the cost of such sale and advertising.

| DESCRIPTION | OWNER | Amount of Taxes and Cost |
|---|---|---|
| Lot 3, block 4, Dougherty's | Mrs. J. I. Woodward | 16.52 |
| Lot 1, Sams sub of lots 5 and 7, block 4, Dougherty's | H. E. Fatio | 3.48 |
| N 97 feet of S 497½ feet of lot 5, block 5, Dougherty's | Jas. Reed | 14.24 |
| E 200 feet of lot 25, and E 200 feet of N 5 feet, lot 26, Finigan's | J. H. Hibbard | 27.82 |
| Lot 3, block 1, Smith's | R. W. Roper | 5.81 |
| N½ of lots 4 and 5, block 1, Pitzer & Nelson's | J. P. Turner, Jr. | 6.11 |
| W½ of E 4-5 lot 10, Brown's | J. K. Watson | [illegible] |
| Lot 3, block 1, Sheldon's | C. H. & V. Henshaw | [illegible] |
| Lot 12, Fulford's | Louis Smith | [illegible] |
| Lots 4 and 7, and N½ of lot 8, Anderson's | T. J. Murray | [illegible] |
| Lot 5, block 2, Sams' | J. P. Turner, Jr. | 11.16 |
| Lot 16, block 2, Sams' | J. K. Watson | 7.14 |
| Lots 1 and 2, block 3, Sams' | M. C. Davis | [illegible] |
| Lot 1, block 3, Ruch's | Matilda Smith | 7.16 |
| E 50 feet of N 172 feet lot 9, block 1, V. Lowd's | P. H. Saunders | 4.77 |
| Lots 8, 9, 10 and 11, map book 4, page 128, part of V. Lowd's | W. B. Eckler | 11.76 |
| S 26 feet of lot 16 and lots 17 and 18, and riparian rights, block 3, Andrews | W. P. Shryock, Admr. | [illegible] |
| Lot 129, block 13, Andrews | W. A. Whitman | [illegible] |
| E½ of W 2-3 of lots 205, 206 and 207, block 14, Andrews | G. L. Branning, Trustee | [illegible] |
| Lots 301, 302 and 303, block 23, Andrews | Samantha Vandergriff | [illegible] |
| Lot 331, except W 40 feet and lot 332, except W 40 feet of N 30 feet, block 28, Andrews | J. I. Woodward | [illegible] |
| Lot 358, block 31, Andrews | J. Q. Baker | [illegible] |
| Lots 32 and 34, block 3, Billville | J. E. Brown | [illegible] |
| Lots 10 to 27, inc. and 46 to 63, inc. Skipper & Shryock's | R. J. Skipper, Heirs | [illegible] |
| Lot 274, Covedo | H. B. Carlton | [illegible] |
| Lot 9, Model Land Co. | N. L. Cowan | [illegible] |
| Lot 10, Model Land Co. | G. O. Butler, Trustee | [illegible] |
| S½ of lot 12, sub of lot 12, Model Land Co. | T. J. Hall | [illegible] |
| Lot 21, Model Land Co. | G. W. Abbott | [illegible] |
| Lots 6 and 7, block 24, Inwood | J. E. Davies | [illegible] |
| Lot 14, block 25, Inwood | Gifford & Millar | [illegible] |
| Lot 9, block 29, Inwood | Gifford & Millar | [illegible] |
| Lot 3, block 30, Inwood | W. E. Walker | [illegible] |
| N½ of lot 9, block 30, Inwood | C. A. Furen | [illegible] |
| Lots 15 and 17, block 30, Inwood | Gifford & Millar | [illegible] |
| Lot 16, block 30, Inwood | W. E. Walker | [illegible] |
| Lots 1, 2, and 3, block 32, Inwood | John Davies | [illegible] |
| Lot 8, block 33, Inwood | Gifford & Millar | [illegible] |
| Lot 4, block 2, Pickett grant | Max Leidersdorf | [illegible] |
| Riparian rights to lot 4, block 2, Picket grant | E. C. Howe | [illegible] |
| Lots 8 and 13, block 7, Picket grant | J. I. Woodward | [illegible] |
| Lots 2 and 3, sub of lots 1 and 3 sec. 18, twp. 17, range 34 E. | J. J. Wilkinson | [illegible] |
| Lots 1 and 2, block 1, re-sub of lot 5, block 1, Lewis Homestead | F. S. Sams | [illegible] |

F. A. NEWELL, City Tax Collector,
City of New Smyrna

NEWSPAPERARCHIVE®
NEWSPAPERARCHIVE®

**DOCTOR MEINHARDI**
**CHIROPRACTIC SPECIALIST**

Residence Phone No. 59
Office Hours:
10:30 a. m. to 12 m
and 2 p. m. to 5 p. m.

BAKER BUILDING

Other hours by appointment


# The WEEK'S DOINGS

All work guaranteed by Herrick.

Postoffice Inspector Clyde Fleming visited the local office Thursday.

Wanted—Plain sewing, Mrs. Gibbs, Turner's cottage, next to Breeze office.

Mr. and Mrs. C. T. Swinford have closed thir winter home and left Wednesday to spend the summer as usual in Terre Haute, Ind.

George Pitzer is planning to leave for a few days for Detroit, Mich., where he expects to secure employment in an automobile factory.

The Mesdames McCurdy who have been spending several weeks here at the Villa left Wednesday for their homes in Norwich Town, Conn.

Mr. and Mrs. A. L. Konow who have been in the restaurant business here for several months went to Jacksonville, Monday, where they will remain indefinitely.

H. B. Day closed his jewelry store last week, and left Friday for North East Harbor, Me. Mrs. Day left Tuesday for her old home in Worcester, Mass. They will spend the summer in the New England states and return here in the fall.

Mr. and Mrs. Jack Rowley of Allenhurst passed through town Monday in their car enroute to Madison, Wis. From Jacksonville they will take the boat to New York, and will make the trip from New York to Wisconsin by car. They will return to Allenhurst next fall.

*Let Herrick fix it.

C. A. B. Tice of Daytona has been assisting in the mechanical department of the News this week.

Clifford Click who has made this city his home for several months has gone to Jacksonville to secure employment.

Miss Irene Harvey returned from Jacksonville, Saturday after spending several months with her aunt, Mrs. Lulu Hesse.

Mr. and Mrs. Arthur Whittaker and daughter, Margaret, left Wednesday for Philadelphia where they will spend the summer.

Mr. and Mrs. Chas. H. Fuarey will leave Saturday for their northern home in West Stockbridge, Mass., after spending the winter here as usual.

H. F. Teate who has been employed in the Corner drug store most of the time for the last two years will leave Saturday for his home in Birmingham, Ala. He has made no definite plans for the future but his many friends here are hoping that he will return next winter.

Rev. B. F. Green left Monday for Asheville, N. C., to attend the sessions of the southern Baptist conference, which have been held in that city this week. Rev. Mr. Green will be away until next week Saturday, spending the most of next week at the home of his mother in Grandin. Mrs. Green will join him at Grandin the first of the week.

*Let Herrick fix it.

Mr. and Mrs. C. L. Berge will leave next week for their northern home in Adelphia, N. J.

*Edison Rotary self-inking mimeograph No. 76 for sale with supplies; cheap. Dr. A. O'Neill, Daytona, Fla.

T. B. Chilton has moved his family to Port Orange where he has employment in building for some time.

H. E. C. Hawkins of St. Augustine spent the week end here with his brother Carl, cashier of the Fidelity bank.

Jimmy Berry came up this week from Fort Lauderdale, where he has been during the most of the winter season. He will remain for some time.

Mr. and Mrs. E. D. Pritchard and daughter, Madeline, have closed their winter home and left Tuesday for their northern home in Pittsfield, Mass.

Mrs. E. E. Neal and daughter Corrinne, have gone to Orlando to attend the commencement exercises of the Cathedral school from which Miss Ione Neal is graduating.

Mr. and Mrs. Geo. H. Werfelman will leave Monday for New York city where they will spend the summer. Mr. and Mrs. H. L. Rood will occupy their house while they are gone.

Mrs. E. E. Ireland and daughter, Elizabeth, will leave Saturday for Hendersonville, N. C. Mr. Ireland went there several months ago and has been so much benefited in health that he plans to remain indefinitely.

William J. Brown of The Hour Publishing company, Norwalk, Conn., was in the city for a short time the first of the week, coming down from Daytona, where he was called recently by the serious illness of a relative.

### PLAY AT GUILD HALL FOR BENEFIT OF WOMAN'S CLUB.

Next Friday evening, May 26, the students of the Titusville high school will present the Greek comedy, "Pygmalion and Galatea," at Guild hall in New Smyrna for the benefit of the local Woman's club. The play was presented with so much success in their home town a short time ago, that they are anxious to give the people of New Smyrna an opportunity to enjoy it. The receipts, above expenses will be shared equally with the Woman's club, so that by attending there will be an opportunity to help a good cause as well as to be entertained.

# SIZE OF CITRUS CROP CANNOT BE PREDICTED

**RECENT RAINS HAVE HELPED BUT LONG DROUGHT HAD TENDENCY TO CURTAIL EARLY BLOOM.**

It is extremely difficult at this time to predict whether the 1916-17 citrus crop will be comparatively large or small, according to L. D. Jones, general manager of the Florida Citrus Exchange. The extreme drought which has prevailed in nearly all sections of the state has curtailed the bloom and in some cases has caused the leaves to shrivel up. The heavy rains of the last week is of tremendous benefit to trees and will result in what fruit is set remaining, and possibly in many cases will bring new bloom.

The situation in this state has been unusual this season, as bloom has been coming on the trees at different times since the latter part of January, indicating a crop that will extend over a wide range of months in maturing. This situation has been general over the entire citrus belt, many groves being in full bloom at the present time.

This week it is expected the citrus fruit season for Florida wil come to an end. It has been the best season the exchange has experienced in its entire history. Prices throughout the season have been uniformly good, with phenomenal prices on oranges since the first of February. This is the part of the year wherein the Florida orange is at its best and sweetest and when the purchaser has been influenced by the palatability of the product.

Shipments of citrus fruits for the 1914-15 season aggregated over 9,500,000 boxes, bringing into the state about $14,000,000. During the season just closing the shipments were slightly over 7,000,000 boxes, bringing in between $18,000,000 and $19,000,000.

A large number of new members are signing up with the Florida Citrus Exchange. There has been as much new fruit signed up already this year as is usually signed up by August, and this without effort on the part of the exchange. A number of big growers have been attracted by the better prices secured by the exchange. Later on a systematic campaign will be waged for new members, and it is anticipated that this will result very successfully.

Mrs. E. M. Little and son spent Wednesday afternoon in Titusville with Mr. Little who has a run out of there.

Born, Tuesday, May 16th, to Mr. and Mrs. Herbert Lopez a boy, at the Shelter sanitorium.

Mrs. Joe Deats and children are spending some time in Palaka visiting Mrs. Jack Helms.

C. T. King returned Tuesday from the hospital in St. Augustine, where he recently underwent an operation.

Mrs. M. Montaigne left Monday for her home in Knoxville, Tenn. Her daughter, Mrs. R. L. Montaigne accompanied her as far as Jacksonville.

Mr. and Mrs. McDonald, were visitors at the Barber House at Coronado the first of the week, guests of Mr. and Mrs. Barber.

Mrs. Marie Frost and Mrs. C. G. Herrick drove to Daytona Saturday to attend a meeting at the Woman's club in the interests of beautifying Volusia county roads.

George Marks, principal of the Daytona high school was in town Wendesday. It is understood that he is an applicant for the position of supervising principal in the school here.

Rev. and Mrs. O. T. Uselman and children are planning on spending next week at the beach. Mr. Uselman has been ill for the last two weeks and expects the recreation to be of great benefit to hm.

Wm. Mickler, father of Mrs. E. M. Little who has been visiting her here for a short time will leave Saturday for his home in St. Augustine accompanied by his grandson, Arnold Fuller.

**May Decide to Locate Here—**

W. R. Carr and son of Hillsborough, Texas, arrived Tuesday and are guests at the G. W. Brown home. The two families were old time friends in Texas. Mr. Carr is well pleased with Florida and may decide to locate here feeling that it will be a benefit to his health.

**Christian Science Church—**

Christian Science services will be held each Sunday morning at 11 o'clock in the Woman's club room on Magnolia street.


**A NEW KIND OF A PLUMBER**

In the construction of ordinances governing plumbing, the frequent use of Trade phrases and names that are necessarily used will naturally confuse anyone not familiar with sanitary plumbing.

We have both undergone an examination by the Master Plumbers association of the state of New York where we attained the High Standard of Excellence.

If there is any point that is not entirely clear to you, if you will call on us we will gladly without cost or obligation on your part explain it so as you will understand it, and also give you a practical demonstration of the point involved.

ADDISON **McGHAN BROS.** FRANK

Headquarters Pitzer Furniture and Hardware Co. Phone No. 43



Ask for PRAIRIE ROSE Butter **ALWAYS** Ask for SEMINOLE QUEEN Coffee

WE HAVE PRICES THAT WILL ASTONISH.

While conditions all over the country are so disturbed and high prices prevail on almost every staple article of food, the merchant should exercise the utmost care in making purchases and be ever on the lookout to protect their customers, not on prices alone, but on quality also. Quality has always been our hobby, and is still, and when we advertise an article you can rely on its quality as being the highest.

The prices quoted below will prevail from Saturday, May 13th to 19th inclusive:

| | | | |
|---|---|---|---|
| 24lb. Flour (Made Rite) | $1.00 | 6 Small Cream | .25 |
| 12lb. Flour (Made Rite) | .50 | 3 Tall Cream | .25 |
| 6lb. Flour (Made Rite) | .25 | 13lb. Best Rice | 1.00 |
| Prairie Rose Butter (The Best) | .45 | 16lb. Jap Rice | 1.00 |
| Imperial Oat Meal | .10 | 6 Export Octagon Soap | .25 |
| Sugar Loaf Pork and Beans, (21-oz). | .10 | 7 Lenox Soap | .25 |

KELLOGG'S FAMOUS BRAN FLAKES.

Respectfully,

**COLEE & THOMAS**


**Shower for Bride Elect—**

Honoring Miss Frances Dilzer, whose marriage to A. I. Pooser is to take place in a few weeks, the Misses Cornelia and Gladys Smith and Mrs. W. A. Griffin entertained Wednesday afternoon at the Smith home. The guests were received on the spacious front veranda and at the appointed time little Marjorie Howell approached drawing a pink and white bedecked minature chariot in which rode little Rosebud Greer representing Cupid. The little chariot was heavily laden with gifts, and after Miss Franis had been marked by Cupid's arrow they were handed out to her. The gifts were many and beautiful and represented the loving remembrance in which the honoree is held by her many friends. The whole affair was an entire surprise to Miss Francis, she thinking it was in honor of Miss Katie May Brandt until Cupid's fatal arrow had named her as the lucky one. This occasioned much mirth among the guests. The decorations were in pink and white and refreshments of ice cream and cake carried out the same colors. The guests were: Misses Fearn Hibbard, Mary Louise and Harriette Crane, Susie Darby, Hazel and Katie May Brandt, Irma Greer, Annie Patillo, Corrinne Neal, Sallie Birch, Bena Chilton, Ira Skipper, Genevieve Mathews, Marian Earl, Julia Dilzer, and Mesdames Frank Sams, Harry Sams, L. B. Bouchelle, Cora Wilson, H. S. Ramsey, T. L. Howell, Kirby Chilton, A. L. Pursley, Maurice Ashton, W. R. Healey, J. A. Rogero, C. L. Dohn, R. S. Sheldon, T. J. Harvey, H. L. Lowd, Roy Galbreath, E. J. Westall and C. R. Dilzer.

**Farewell for Mr. and Mrs. Capo—**

A farewell social was held Tuesday evening in the Trinity church parlors in honor of Mr. and Mrs. V. D. Capo who will soon leave for St. Augustine to reside permanently. About 50 were in attendance and enjoyed a pleasant social time. Refreshments were served by the ladies of the Aid society. Mr. and Mrs. Capo were presented with a gift as a token of rememorance from their church friends.

This good couple have been very active in the work of Trinity church during their stay here and will be greatly missed in its affairs.

**Meeting of Junior League—**

There will be a meeting of the Junior League in the Woman's club room next Monday afternoon at 3 o'clock. Mrs. Eckler will have charge of the meeting and Mrs. VanDeusen will give a talk on some of the interesting things about Cuba. It is hoped that there will be a full attendance of the members.

**Lyles Move to Daytona—**

J. C. Lyle who was promoted a few weeks ago to manager of the Daytona Public Service company plant moved his family to Daytona last Wednesday. Their many friends here regret that it is necessary for them to make this move but since Mr. Lyle also retains the management of this plant expect to see them here often.

**Went North too Early—**

A letter from L. B. Miller, who with his family spent the winter here, says they went north too soon as several spells of cold weather have been experienced since the Miller family reached Cleveland. Mr. Miller suggests that May 1st is about the right time for people to start home from Florida. His letter is dated May 12, and says, "the leaves are just opening now on the trees and shrubs, and it is the most beautiful time of the year with us."

**Episcopal Church—**

Services for next Sunday: Holy communion and sermon at 11 o'clock. Sunday school at 10 a. m. A cordial invitation is extended to all.

W. H. CRESSON, Rector.


# Where To Buy and Why

**Merchandise of quality at the right prices is the watchword of my business.**

**As the undertaker said to the athlete, "Never mind Steve, I'll get you yet." So I say to you, you can't afford to be so unjust to yourself as not to inspect my merchandise.**

# A. K. DILZER

**All That's Best in Men's Wear**



A man, by name, Mr. Lainge,
Was simply compelled, to buy a new Range.

So He Came t

**... Our Store**

Where we have GOOD RANGES galore,

And better meals and good temper, came with the change.

**A Poor Range or Cook Stove**

is responsible for many household troubles

**While a Good One Spreads Cheer and Contentment**

From the Kitchen to the Workshop or Cornfield.

The Range we sell is a dandy,
No other can excel.
Everything about it's so handy,
And it does the baking so well.

**PITZER FURNITURE and HARDWARE CO.**

The Oldest The Best The Reliable


NEWSPAPER ARCHIVE®
NEWSPAPER ARCHIVE®

# ROY HAMLIN REPLIES TO STEWART CHARGES

DeLand, Florida, May 16, 1916

To the editor of the New Smyrna News, New Smyrna, Fla

Dear Sir:

It had not been my intention to become involved in a newspaper discussion of the issues in the present political campaign However, one of my opponents, Isaac A Stewart, has published through the columns of The Daytona Halifax Journal certain alleged charges which are intended to discredit my administration of the duties of the office which I now hold Therefore, it has become necessary for me to reply to these cowardly and malicious attacks

In the first place, my opponent charges me with mal practice in office in that I refused to prosecute Cary D Landis and Bert Fish for an alleged violation of Section 3635 of the General Statutes of Florida I brand that charge as an absolute and unqualified falsehood I did refuse to file an information until a warrant had been sworn out and this matter reached my office through the usual and proper channels The people of this county every four years elect a justice of the peace for each of the several districts in the county, whose duty it is to issue warrants for criminal offenses committed within his district, they also elect a county judge whose duty it is to issue warrants for criminal offenses committed anywhere in the county It is also the duty of the justice of the peace and the county judge to conduct a preliminary hearing after the warrant has been issued and served in order that the accused may have an opportunity to be heard and be confronted by the witnesses against him The laws of this state guarantee this privilege to every person charged with crime The effect of filing an information against a person before a warrant is issued is to deprive him of this privilege Judge Stewart demanded that I deprive Mr Landis and Mr Fish of this privilege This I refused to do—and this is all I refused to do.

My opponent also charges me with mal practice in office in that I failed to prosecute Charles Jones, a deputy sheriff, for willfully receiving, charging and collecting greater fees than he is entitled to charge." He says that prosecution should have been brought under Section 3481, General Statutes of Florida and that it was and is my duty to bring it The facts in connection with the alleged violation of this statute are as follows

In 1913, Charles Jones and several other deputy sheriffs were appointed by Sheriff Smith to act as fish wardens under the provisions of Section 3770, General Statutes of Florida The provisions of this statute are as follows

> It shall be the duty of the sheriffs of the several counties of this State whenever and wherever necessary to appoint deputies to act as fish wardens who duties shall be to arrest and enter complaint against any and all persons caught violating any part of the provisions of the preceding sections and the fines in all cases shall go to the officer making such arrest in lieu of the fees allowed by law

There were a number of fishermen arrested by Mr Jones and convicted for violating Section 3768, General Statutes, (one of the preceding sections mentioned in Section 3770) They were sentenced to pay a certain fine, or as an alternative to work a certain number of days on the county roads under the direction of the board of county commissioners They did not pay their fines, but worked on the roads and all of them together served approximately six hundred days The board of county commissioners paid Mr Jones in accordance with the provisions of Section 3770 cited above.

Months later, my opponent became very much provoked at the board of county commissioners and reported this matter to Governor Trammell Governor Trammell sent the assistant state auditor to DeLand to investigate, he made his report, the governor then submitted this report to the attorney general for his opinion as to the law and the facts, the attorney general gave it as his opinion that this money should not have been paid to Mr Jones because the fine had not been paid in actual money With all this information and advice before him Governor Trammell who is a lawyer himself directed the board of county commissioners to bring a civil suit in the CIRCUIT COURT to recover this money He did not direct a criminal prosecution against any one, and therefore evidently did not think that any criminal statute had been violated, although Stewart insisted that every one connected with this matter was guilty of mal-practice in office You must certainly realize that Governor Park Trammell, now a candidate for the highest office within the gift of the people of this or any other state, would not violate his oath of office to protect from prosecution a deputy sheriff whom he had never seen, or of whom he had never heard

When this civil suit was started, Mr Jones consulted the firm of which I am a member and afterwards employed us to represent him I have a perfect right to practice before the Circuit Court and do so constantly I also have a right to my own opinion as to the interpretation of any statute even though that opinion is not in accordance with the views of the attorney general or any other lawyer I believe that my client is entitled to every dollar he has received because the county has received the equivalent of the money paid him in actual labor, the attorney general thinks that he is not we shall leave that question for the courts to decide. Whether I am right or wrong this much certainly is true No man can be held criminally liable for willfully receiving fees that he is not entitled to when those fees are paid to him freely and voluntarily by a board of county commissioners acting under the advice of their counsel

Again, my opponent charges me with mal practice in office in that I have "squandered the people's money" during my administration of the office I now hold As examples of my extravagance he has cited voucher No 4176, dated Jaunary 28, 1914, voucher No 4214, dated February 4, 1914, and voucher No 4217, dated February 10, 1914 I shall discuss each of these vouchers in turn and leave it to the public to decide whether or not I have "squandered the people's money"

Voucher No 4176 represents the amount of money paid a deputy sheriff for summoning 43 witnesses, a total expenditure of $34 00 The facts are these On the 28th day of January 1914 at the request of Mayor Gillette of the town of Lake Helen, I began an investigation with refrence to the illegal sale of liquor in that town, I caused 43 subpoenas to be issued by the clerk of the criminal court, had that number of witnesses brought before me at different times and began an exhaustive examination which lasted several days. As a result of that investigation and examination, I procured conclusve evidence against eight offenders I then caused warrants to be issued against them and convicted every one of them These defendants paid into the treasury of this county as fines and costs, in actual cash, the sum of $693 43 In other words, I "squandered" $34 00 of the people's money in order to pay back to them $693 43! YET, my opponent says I have been extravagant and cites this as an example!

Voucher No 4214 represents the amount of money paid to a deputy sheriff for summoning two witnesses from the town of Oak Hill in order that they may testify before me with reference to the case of the State of Florida vs George Norman, charged with assault with intent to murder This defendant was convicted of this offense and sentenced to five years' imprisonment in the state prison I hardly need to say that this was not 'squandering" the people's money, since it cost the county but $10 80.

Voucher No 4217 represents the amount of money paid to a deputy sheriff for summoning seven witnesses, a total expenditure of $29 80. The facts in connection with this matter are as follows: A white man in the town of Ormond was accused of falsely and maliciously imputing a want of chasity to a most respected white woman of the same community, The husband of this woman asked me to make an investigation as to the facts I did so and summoned one witness before me upon the day the complaint was made to me From him I received information which caused me to summon three other witnesses to appear the next day. This made two round trips for the deputy sheriff from my office to Ormond—a distance of approximately 140 miles Some time later the husband swore out a warrant for the arrest of the offender upon the strength of the testimony elicited from the four witnesses mentioned above. Between the time of the preliminary hearing and the term of court at which this case was tried, it became necessary for me to examine additional witnesses in order to get ready for trial—one witness on one day and two on another This, then, made four round trips for the deputy sheriff—a distance of approximately 280 miles It was absolutely impossible for me to summon these witnesses to appear on the same day, because I learned the name of each new witness from my examination of the previous witness or witnesses

This defendant employed my opponent and J E Alexander to defend him He was tried and convicted of a most despicable crime and I have no apologies to make for "squandering, $29 80 for the purpose of bringing him to justice

In conclusion, I wish to say to the people of this county that I am conducting a clean and dignified campaign; that I am not making use of the contemptible and disgraceful tactics now being used by my opponent, nor am I allowing any one else to do so in my behalf; and that in asking their support at the polls on the sixth day of June I am relying simply and solely upon my own character and reputation as a citizen and my own record as a public official.

Yours most respectfully,
ROYAL P HAMLIN.
(Paid Advertisement)

## THERE THERE and EVERYWHERE

Mrs E M Little and children will leave Monday for Palm Valley and Jacksonville to spend a portion of the summer with friends and relatives

A B Curtis, who has been holding the position of train dispatcher left Saturday for his home in South Carolina He is succeeded by P. L Gaddis

Mr and Mrs E A Thomas and three sons left Monday for Deerfield, Florida, after spending a pleasant week at the home of Mr and Mrs G B Thomas Miss Lilly Mae Thomas who accompanied them here from Deerfield will remain for a longer time and will go from here to her home in Georgia

**Popular Young Couple to Wed—**

The approaching marrigae of Miss Frances Dilzer and A I Pooser is announced for Tuesday, June 6, following which they will take an extended trip through the west Miss Dilzer has lived here all her life and for several years has been one of the most popular public school teachers Mr Pooser has also spent several years here, occupying the position of chief train dispatcher

**KATIE MAY BRANDT TO WED OHIO YOUNG MAN IN JUNE.**

Mr. and Mrs N. F. Brandt are announcing the engagement and approaching marriage of their daughter, Katie May, to Carl Schuch of Akron, Ohio, the happy event to take place, Monday, June 12

Plans are being made for a simple home wedding to take place at half past one in the afternoon, immediately following which the young couple will leave for Ohio, going by way of Washington, D C, and other eastern points

The bride, although having spent but a few months here, is a general favorite among the young people and will be greatly missed by them Mr Schuch became acquainted with Miss Brandt while she was attending school in Cleveland. He is engaged in business in Akron and is preparing a home there for his bride.

**NEW SMYRNA CLUB BEATEN BY TEAM FROM TITUSVILLE**

The New Smyrna base ball team was defeated by the Titusville team in a one sided game played here yesterday afternoon, the score being 12 to 3 The Titusville club was accompanied here by a large number of rooters White started the game in the box for New Smyrna, but retired in the sixth inning and Joe Bryan finished the contest The battery for Titusville was Bennett and Bagbee


Condensed Report of the Condition of the

# FIDELITY BANK

## OF NEW SMYRNA

At the close of business May 1st, 1916, as made to the State Comptroller

| RESOURCES | | LIABILITIES | |
|---|---|---|---|
| Loans and Discounts | $114,781.40 | Capital Stock - - | $25,000.00 |
| Stocks and Bonds - | 10,710.00 | Surplus and Profits - | 2,675.61 |
| Overdrafts - - - | 95.08 | Deposits - - | 193,198.63 |
| Furniture and Fixtures - | 5,126.00 | | |
| Real Estate - - - | 205.73 | | |
| Cash and due from banks | 89,956.03 | | |
| | $220,874.24 | | $220,874.24 |

**WHY OUR DEPOSITS GROW**

We consider the interests of our depositors and clients mutual with those of our own, and to effectually carry out this progressive principle, we are ever alert in rendering the most efficient, prompt and courteous banking service.

YOUR ACCOUNT, SUBJECT TO CHECK, IS INVITED

G. B LAMAR, President L. B. BOUCHELLE, Vice Pres.

CARL W. HAWKINS, Cashier



EVERYTHING
TO EAT
TO WEAR
TO USE

W. P. SHRYOCK
Phone 8


Last week at Leesburg a base ball league composed of Sanford, Ocala, Leesburg and Orlando was organized. Each team will be well financed and well equipped

—x—

The St Augustine Chamber of Commerce has started a city beautiful campaign Liberal prizes are being offered for flower gardens, vegetable gardens and vacant lot gardens.

—x—

Safe blowers visited the postoffice at Zolfo last week but were scared away before touching off the fuse It is believed to be the work of amateurs A few cents in change were missing

—x—

The Woman's club of DeLand sold a lot a few days ago for $2,000 which they bought a few years ago for $500. They will invest $1 500 in the Commercial club building and have club rooms there


THE FLORIDA METAL PRODUCTS CO.
MANUFACTURE
METAL CEILINGS
CULBERTS, SHINGLES
AND OTHER
SHEET METAL BUILDING MATERIAL
WRITE TODAY FOR CATALOGUES AND SPECIAL QUOTATIONS
JACKSONVILLE, FLA.



# New Smyrna Home Bakery

The First Bakery in Florida to make use of Sanitary Wrappers to protect its patrons. The only bakery in the state that considers Quality before Profits.

When Quality, size of loaf and price are considered we give the greatest value of any bakery in the state.

The following stores handle our goods:

W. C. Corker, Gifford
The Jorgenson Co., Grant
Mrs. Rosa B. Sloan, Micca
Indian River Naval Stores Co., Malabar
Union Cypress Co., Hopkins
C. T. McBride, Melbourne
G. W. Sullivan, Eau Gallie
R. M. Rembert, Cocoa
Abney & Abney, City Point
L. L. Mosby, Oak Hill
McCullough Bros., Oak Hill
Hawks Park Grocery, Hawks Park
Every store in New Smyrna, except Wilkinson
H. C. Vrooman, Coronado
Wolverine Grocery, Coronado
J. B. McGill, Lake Helen
Mrs. Christine Kolman, Glencoe

Be sure and ask for our bread, and take no other. If you do not live in a town where we have an agency we will serve you parcel post and guarantee satisfaction.

G. H. CRANE, Proprietor



# CITY MEAT MARKET

Florida and Western Meats

Beef Mutton
Pork Sausage Poultry

PRODUCE - AND - VEGETABLES

CAREFUL ATTENTION GIVEN TO EVERY ORDER RECEIVED

J. E. SWEAT

'Phone No. 17 : Proprietor


NEWSPAPER ARCHIVE®
NEWSPAPER ARCHIVE®

Second Section

# NEW SMYRNA NEWS

Volume 3, Number 51 | NEW SMYRNA, VOLUSIA COUNTY, FLORIDA, FRIDAY, MAY 19, 1916. | $1.50 a Year

## ASSETS OF THE STATE BANK OVER QUARTER OF A MILLION

### Financial Institution Has Shown Steady Growth from Time It First Opened Its Doors and Will Soon Occupy Its Handsome New Building.

The State Bank of New Smyrna, one of the strongest financial institutions on the East Coast, has shown a phenomenal growth since it was organized in the early fall of 1906, and the people of New Smyrna are justly proud of the growth of this business institution

One of the most substantial indications of the growth of this bank is shown in the plans being made for the erection of a handsome new home during the coming summer the plans for the new building having been prepared and accepted by the board of directors of the institution The building will be constructed of brick and will be located on the bank s lot at the corner of Canal and Magnolia streets It will face on Canal street will be a fireproof building, thoroughly equipped as a modern, up to date banking establishment on the ground floor and the second floor will be arranged with office suites In addition to the main bank building a store building will be erected adjoining the bank building on the west side

The State bank first opened its doors for business the 24th day of November 1906 the establishment of the bank filling a long felt need in New Smyrna The following year was the year of the great financial panic, although the stress of the times in no wise affected the new institution, for, while banks in other cities were either curtailing cash payments or suspending currency payments almost altogether, the State Bank of New Smyrna always paid the checks of its patrons in cash when requested

The State bank has always been a factor in the upbuilding of the entire community every energy having been exerted for the city and county s improvement and progress Its officers have always been progressive yet conservative, always ready to serve the public and extend the good offices of the bank to every deserving cause interest or individual with the sole purpose of building up the business interests of the entire community

The growth of the bank has been uniform and continuous each year showing an increase over the previous one until now the last published statement shows assets of more than a quarter of a million dollars

John T Hammond who organized the bank and was chosen as its first president is still the president of the bank Associated with him as officers are Geo L Branning as cashier and Maurice W Ashton as assistant cashier The directors of the institution are W P Shryock W P Wilkinson Geo H Wilkinson J T Hammond and M M Hammond all local people and the entire management of the bank has always been in the hands of local men who have been identified with the interests of the city and county for many years and have made special efforts to serve the public for the best interests of all

## PROPOSED NEW BUILDING FOR STATE BANK OF NEW SMYRNA



A. L. Lewis Architect Miami Fla

The above picture is a photograph of the architect s plans for the proposed new home of The State Bank of New Smyrna which will be erected this summer on the bank s lot at the northwest corner of Canal and Magnolia streets The building will be made of brick of fire proof construction modern in all its apartments a commodious banking house and a credit to the city and county

### DEEP CULTIVATION WASTES MOISTURE

Suppose that you go into a field immediately after a rain and scrape two inches of soil from a small area What happens? Why the scraped area dries of course Well suppose that you continue to scrape off the top of the ground and expose the moist soil below to the sun It will dry down as far as you scrape

That is about what happens when you plow deep during dry weather Of course the soil is not actually removed but fresh moist soil is continually turned up to the sun and dry soil goes to take its place There is probably no more effective way to lose moisture Soil dries fast during drouth and if cultivation is deep enough it will soon go below the roots of corn

G L Herrinton boys club agent for the University of Florida extension division has been urging club boys to give shallow cultivation In some sections however farmers are using long shovels or turning plows with which to plow their corn and corn club boys are following their example in spite of advise to the contrary Only the upper surface of the soil should be stirred Keep a dust mulch on the field to prevent moisture from escaping Ridging increases the surface exposed to evaporation and unless there is good reason for ridging it should not be practiced

According to C C Hare of the bureau of crop estimates United States Department of Agriculture, who has been making a tour of inspection of the state the general condition of bearing citrus trees in Osceola county has been better during the past year than in any other county of the state

## ALL LEGISLATIVE CANDIDATES FOR PROHIBITION AMENDMENT

### DeLand Ministerial Association Asks For Statement from Each Candidate in County and Endorses All of Them

Editor New Smyrna News

April 29 by order of the Ministerial Association of DeLand I sent letters to all known candidates for the Florida senate and house of representatives asking them their attitude toward legislation affecting the liquor traffic in Florida I especially asked them to define their positions relative to submitting to a vote of the people a proposed amendment to the state constitution prohibiting the manufacture and sale for beverage purposes of intoxicating liquor

Questions were also asked relative to existing legislation and whether any candidate favored the repeal or amendment of such I further asked the attitude of candidates toward proposed legislation that will prevent the organization and operation of such so-called clubs as seek to evade the provisions of existing liquor legislation

Each candidate was advised in my letters that if he replied our association would give publicity to his reply and if he did not reply by May 15th our association would publish that fact

Our letters went to Hons Bert Fish J E Alexander and Barney Dillard, candidates for the senate and to Hons Jas E Cade Bedford Jones H G. Putnam Dave Sholtz and J S Duss Jr candidates for the house of representatives

It is my pleasure to state that I have replies from all of these gentlemen and further that all of their replies are satisfactory Each takes positive ground against the liquor traffic and all agree to support proposed temperance legislation including the proposed resolution to submit a prohibition amendment to the state constitution Their letters are on file in the office of the secretary of the DeLand Ministerial Association

CHARLES L COLLINS
Chairman Committee.

DeLand May 15 1916


# The State Bank of New Smyrna

"A DEPENDABLE BANK"

RESOURCES OVER QUARTER OF A MILLION

Organized, Equipped and Conducted for **SAFETY AND SERVICE** It Offers Its Clients Every Facility

for the prompt and proper transaction of all Banking business, and such liberality of treatment as is consistent with prudence. . . . . .

**THE BANK WHICH HELPS PUSH THE WHEEL OF PROGRESS IN THIS COMMUNITY**

That takes a pleasure in serving its clients at all times,
Which wishes to make you one of its customers and give you some of its service.

**We invite your attention to our last sworn report, and give you a hearty invitation to open an account with us. At least, we will appreciate an opportunity to serve you.**

**Independent of the Control of any Other Bank**

JOHN T. HAMMOND, President.
W. P. WILKINSON, Vice-President.

GEO. L. BRANNING, Cashier.
MAURICE W. ASHTON, Asst. Cashier.


NewspaperARCHIVE® NewspaperARCHIVE®

## LEGAL NOTICES

**BIDS WANTED.**

WANTED: SEALED PROPOSALS FOR THE ERECTION OF A BRICK SCHOOL BUILDING AT NEW SMYRNA, FLORIDA.

NOTICE is hereby given that the Board of Public Instruction of Volusia County, Florida, will, up to noon Friday, June 9th, A. D. 1916, at the office of the County Superintendent of Volusia County, Florida, at DeLand, Florida, receive Sealed Proposals for the Erection of a Brick School Building at New Smyrna, Florida, according to plans and specifications of A. E. Lewis, Miami, Florida, together with the several alternate propositions offered by the specifications for said building.

Proposals will be opened at 2:30 o'clock P. M. Friday, June 9th, A. D. 1916.

CONDITIONS:

1st. Applications for plans must be made to A. E. Lewis, Miami, Florida, and must be accompanied by a certified check for $15.00, all of which will be returned when the plans and specifications are returned to the Architect in good condition.

2nd. Each Sealed Proposal for the erection of the building must be accompanied by a certified check for $400.00, made payable to the Board of Public Instruction of Volusia County, Florida; all such checks will be returned except that of the successful bidder, which will be held until satisfactory builder's bond may be furnished.

3rd. The Contractor will be required to employ local men, and if local men cannot be secured, men who live in the County, for all common labor, carpentry, masonry and brick laying, provided that the value and price of local and foreign labor be equal, taking into consideration the cost of maintaining foreign labor in that locality.

4th. All Proposals shall be Sealed and plainly marked, "Sealed Proposal," and addressed to C. R. M. Sheppard, DeLand, Florida.

5th. The Board reserves the right to reject any or all bids.

6th. Steam heating dealers are invited to be present at the opening of the bids, to show their lines and submit figures.

GEO. F. CROUCH, Chairman Board of Public Instruction.

Attest: C. R. M. SHEPPARD, Secretary.

(may 19-june 9)

---

(First pub. April 7; last pub. May 26)

**NOTICE TO NON-RESIDENTS.**

IN CIRCUIT COURT, SEVENTH JUDICIAL CIRCUIT IN AND FOR VOLUSIA COUNTY, IN CHANCERY.

CLARK-MEGGS COMPANY a corporation organized and existing under the laws of the State of Florida,

Complainant

vs.

SARAH A. P. WHITON, and her husband, ———WHITON, whose true christian name is unknown to complainant, and ELIZABETH A. DAVIS, and her husband, ———DAVIS, whose true christian name is unknown to complainant,

Defendants

To SARAH A. P. WHITON, and her husband, ——— WHITON, whose true christian name is unknown to complainant, and ELIZABETH A. DAVIS, and her husband ——— DAVIS, whose true christian name is unknown to complainant:

You are hereby required to appear to the Bill of Complaint filed herein against you in the above entitled cause on or before the 5th day of June A. D. 1916.

"THE NEW SMYRNA NEWS" is hereby designated as the newspaper in which this order shall be published once a week for eight consecutive weeks.

Witness my hand and seal of office at DeLand, Volusia County, Forida, this 7th day of April, A. D. 1916.

(SEAL) SAM'L D. JORDAN, Clerk.
By CLIFFORD BOTTS, Deputy Cerk.

LANDIS, FISH & HULL, Solicitors for Complainant.

---

(First Pub. May 12; last Pub. June 2.)

**NOTICE.**

Notice is hereby given that we the undersigned qualified electors who pay tax on real or personal property in the following subdivision of Volusia County, Florida, will on the 5th day of June, A. D. 1916, present to the Board of Public Instruction of said County, this petition respectfully requesting and petitioning said Board to call and order an election held in the subdivision of Volusia County, Florida, hereinbelow described, for the following purpose to-wit:

1st. To determine whether or not the subdivision of Volusia County, Florida, hereinbelow described shall become a Special Tax School District, according to laws of Florida.

The subdivision of Volusia County, Florida, hereinbefore referred to, lying in Volusia County, Florida, and described as follows:

Commencing at the S. E. corner of the E. McHardy Grant, thence West along the Southern boundary of the same to the S. E. corner of section 30, Township 18, S. Range 34 E; thence along the Southern line of Section 30, and Section 25 of the same Township and Range to the N. E. corner of the John Law Grant; thence along the Northern line of the John Low Grant to the N. W. corner of the same; thence Southerly along the Western line of said Grant to the S. W. corner of the same; thence East along the Southern line of said Grant to the N. W. corner of the J. H. McIntosh Grant; thence Southerly along the Western line of the J. H. McIntosh Grant to the Brevard County line; thence East along the Brevard County line to the Atlantic Ocean; thence North along the shore of the Atlantic Ocean, to the Northern line of Section 25, Township 18, S. Range 35 East; thence along this section line to the West shore of the Hillsborough River; thence North along the Western shore of said river to the place of beginning. The same if created, shall be known as Special Tax School District No. 9.

(Signed):
L. L. Mosby
E. W. McCullough
A. F. McDonald
H. E. Bennett
H. G. Putnam
E. A. Smith
H. W. Sargent
W. C. McCullough
M. D. Osteen
O. W. Matthews
R. J. Brooke
J. W. Griffis
Frank Montgomery
E. L. Dyall
J. C. Williams
A. J. Montgomery
A. O. Miller
W. L. Null
J. D. Carter
J. R. Dyall
J. E. Osteen
A. J. White
A. V. Goodrich

---

(First Pub. May 5; last Pub. May 26.)

**NOTICE.**

Notice is hereby given that the Board of Public Instruction of Volusia County, Florida, hereby calls and orders an election to be held in the following subdivision of Volusia County, Florida, Wednesday, May 31st, A. D. 1916, (in the Briggsville School house) for the following purposes, to wit:

First; To determine whether that subdivision of Volusia County, Florida, hereinafter described, shall become a Special Tax School District.

Second; To determine who shall be School Trustees for said District for two succeeding years.

Third; To determine the number of mills of District tax to be levied and collected annually for two succeeding years.

The sub-division of Volusia County, Florida, hereinbefore referred to, lying and being in Volusia County, Florida, is described as follows:

Commencing at the N. W. Corner of Township 17 S., R. 32 East; thence run South to the S. W. Corner of Township 17 S., R. 32 E; thence East to the S. E. Corner of Township 17 S., R. 32 East; thence North to the N. E. Corner of Township 17 S., R. 32 East; thence West to the place of beginning.

The territory described above to be known as Special Tax School District No. 28.

The Briggsville School Building is hereby designated as a place for the holding of said election, and the following named persons are hereby appointed as Inspectors and Clerk of said Election; A. P. Manning, O. G. Sage, and Guy B. Stone, Inspectors. J. M. Waters, Clerk.

BY ORDER OF THE BOARD OF PUBLIC INSTRUCTION OF VOLUSIA COUNTY, FLORIDA, this the 1st day of May, A. D. 1916.

GEO. F. CROUCH, Chairman.

Attest: C. R. M. SHEPPARD, Secretary.

---

# A Reminder

¶ When you give us an order for Job Printing of any kind you take absolutely no chance of failure on our part.

¶ We have samples of all grades and sizes, and you can see just what you are going to get before a single type is put into a stick.

---

**The Gravy, Not the Meat.**

I was speaking to a friend on the question of eating less meat. Said he: "It's not the meat itself I should miss if I gave it up, but the gravy." And there, I believe, lies the chief barrier to vegetarianism with many. One of the great advocates of a non-meat diet in the early nineteenth century was Sir Richard Phillips, whose eloquent writings on the subject were suddenly discounted by the revelation that although he would eat no meat, Sir Richard was guilty of gravy over his potatoes!—London Chronicle.

---

C. B. GWYNN.



**Candidate for State Comptroller**

Through actual experience in long service as Chief Clerk in three different departments of the state government, he is specially qualified to discharge the intricate duties of State Comptroller.

He was born and reared on a farm near Tallahassee.

He promises, if elected, prompt, courteous and impartial service.

He will warmly appreciate your support in the Democratic primary.

---

**FOR CONGRESS**

**Fourth District**

**FORREST LAKE**

**OF**

**SANFORD.**

---



**Ernest Amos**

**An Experienced Man For**

**STATE COMPTROLLER**

YOUR STATE AUDITOR FOR 12 YEARS. KNOWS THE WORK OF COMPTROLLER'S OFFICE THOROUGHLY, FROM ACTUAL EXPERIENCE. I WILL APPRECIATE YOUR VOTE.

---

# POLITICAL ANNOUNCEMENTS

**State and County Primary, June 6th**

## BERT FISH



**FOR STATE SENATOR.**

I hereby announce my candidacy for State Senator from Volusia county, subject to the Democratic primary on June 6th. I have always been an active and consistent democrat.

Relying upon my record and career in and out of office during the 34 years I have lived in Volusia county, I ask your support.

BERT FISH.

---

**THE FOLLOWING CANDIDATES HAVE ANNOUNCED FOR COMING PRIMARY.**

For Congress—W. J. Sears of Kissimmee.

For Congress—Forrest Lake of Sanford.

For State Comptroller—E. P. Thagard of Marion county.

For State Comptroller—Ernest Amos of Tallahassee.

For State Comptroller—C. B. Gwynn of Tallahassee.

For State Attorney—Jos. H. Jones, of Orlando.

For State Attorney—A. D. Penney of Fort Pierce.

For State Senator—Bert Fish of DeLand.

For State Senator—J. E. Alexander of DeLand.

For Representative, Group No. 1.—H. G. Putnam of Oak Hill.

For Representative, Group No. 2,—Jas. E. Cade of Seville.

For State Representative—J. S. Duss, Jr., of New Smyrna.

For Representative—David Sholtz of Daytona.

For Representative, Group No. 2.—Bedford Jones of DeLeon Springs.

For Clerk of Circuit Court—Sam'l D. Jordan of DeLand.

For Judge of Criminal Court—R. P. Hamlin of DeLand.

For Judge of Criminal Court—F. W. Pope of Daytona.

For Judge of Criminal Court—Isaac A. Stewart of DeLand.

For County Solicitor—Murray Sams of DeLand.

For County Solicitor—J. E. Peacock of DeLand.

For County Superintendent—C. R. M. Sheppard of DeLand.

For County Sheriff—E. L. Smith of DeLand.

For Tax Assessor—S. B. Wilson of DeLand.

For County Tax Collector—D. P. Smith of New Smyrna.

For Tax Assessor—H. S. Thomas of DeLand.

For County Judge—J. Lee McCrory of DeLand.

For County Commissioner, Fifth District—W. L. Gause of New Smyrna

For County Commissioner, Fifth District—H. E. Zipperer of New Smyrna.

---

**FOR REPRESENTATIVE.**

To the Democratic voters of Volusia county:

I hereby announce myself a candidate for re-election to the Legislature, subject to the June Primary, and expect to be a candidate and voted for in Group No. 1.

Thanking the good people of Volusia county for the hearty support given me in the past.

H. G. PUTNAM.

Oak Hill, Florida.

---

**FOR SHERIFF.**

I hereby announce myself as a candidate for Sheriff of Volusia County, subject to the action of the Democratic primary to be held in June.

E. L. SMITH.

---

A. D. PENNEY

Candidate for

**STATE ATTORNEY**

**Seventh Judicial Circuit.**

---

**FOR REPRESENTATIVE.**

To the Democratic voters of Volusia county:

I hereby announce my candidacy as a nominee to be voted for in the Democratic primary on June 6th, next, for membership in the House of Representatives of the Legislature of the State of Florida.

I assure you of my deep appreciation for your support, and promise a faithful discharge of my duties, if nominated and elected.

J. S. DUSS, Jr.

---

**FOR COUNTY SUPERINTENDENT.**

To the Democratic voters of Volusia county:

I hereby announce my candidacy for re-election to the office of Superintendent of Public Instruction, subject to the action of the Democratic primary June 6.

My office, my books and my official record are open for inspection and investigation by any one. I have filled the office entrusted to me by the people with a deep feeling of responsibility, and my every act has been prompted by a conscientious desire to do my duty and to deal fairly and impartially with every one, disregarding all personal feeling and special interests.

I have devoted my entire time and the very best in every way that is in me for the elevation and upbuild of your educational system. I consider the office the gift of the people. If you feel that my official record justifies you in re-electing me to this responsible position, I will appreciate your support, and if elected, I here pledge a continued faithful performance of the duties of the office.

C. R. M. SHEPPARD.

---

**FOR COUNTY COMMISSIONER.**

I hereby announce myself as a candidate for the nomination for the office of County Commissioner to represent District No. 5, subject to the wishes of the democratic voters in the June primary. If the voters see fit to nominate and elect me to this important office I will represent the people of the district and will carry out the wishes of the people as their representative on the county board. Your support will be appreciated.

H. E. ZIPPERER.

---

**FOR TAX COLLECTOR.**

To the Democratic Voters of Volusia County:

I will again be a candidate for the nomination for the office of Tax Collector in the primary June 6th, subject to your will. I am willing to stand on my record in the administration of the office and believe this record will assure my nomination. Your support will be appreciated.

D. P. SMITH.

---

**FOR COUNTY SOLICITOR.**

To the Democratic voters of Volusia county:

I hereby announce my candidacy for County Solicitor of the Criminal Court of Record of Volusia county, Florida, subject to the action of the Democratic primary election of June 6, 1916.

MURRAY SAMS.

---

**FOR REPRESENTATIVE.**

I hereby announce myself a candidate for election to the Legislature from Volusia county, subject to the action of the Democratic primary to be held on June 6th, 1916, and respectfully solicit your vote and support.

DAVID SHOLTZ.

---

**FOR JUDGE CRIMINAL COURT OF RECORD.**

To the Democratic voters of Volusia county:

I herewith announce my candidacy for appointment as Judge of the Criminal Court for Volusia county, Florida, subject to the Democratic primary to be held Tuesday, June 6th, 1916.

Having served you as County Solicitor for the past six years, I feel that I am fully qualified to perform the duties of the office to which I aspire. Should you favor me with this office, I promise you that I shall discharge these duties with honesty, fairness and impartiality.

R. P. HAMLIN.

---

**FOR CLERK OF THE CIRCUIT COURT**

I hereby respectfully announce my candidacy for re-election to the office of Clerk of the Circuit Court of Volusia County, subject to the action of the Democratic primary, and earnestly solicit your support. Assuring you of my deep appreciation of your favors ni the past, and with the promise that if honored with the nomination at your hands I shall serve you faithfully and conscientiously and to the best of my ability.

SAM'L D. JORDAN.

---

**JUDGE OF CRIMINAL COURT.**

To the Democratic voters and other good people of Volusia county:

I take this method to say to you that after carefully considering many requests from friends, taxpayers and voters, to become a candidate in the Democratic Primary to be held June 6th, 1916. I am now a candidate and ask your cordial support for the position which I seek—the office of Judge of the Criminal Court of Record in and for Volusia county. If elected, I promise a square deal to all, and that no money shall be paid out in said court, or by its authority or opinion except just and necessary expenses, legitimately and economically incurred and authorized by law.

ISAAC A. STEWART.

DeLand, Florida, March 28, 1916.

---

**FOR COUNTY COMMISSIONER.**

To the Democratic voters of Volusia county:

I hereby announce myself as a candidate for the nomination for county commissioner, subject to the Democratic primary to be held June 6th, if nominated and elected I will serve the people of District No. 5 to the best of my ability.

W. L. GAUSE.

---

**JUDGE OF CRIMINAL COURT.**

I hereby announce myself a candidate for appointment as judge of the Criminal Court of Record of Volusia county, subject to the Democratic primary of June 6th, 1916. If elected for this office, every person brought before me, will have a fair and impartial trial, regardless of who they are.

F. W. POPE.

---

**FOR TAX ASSESSOR.**

To the Democratic voters of Volusia county:

I hereby announce that I am a candidate for re-election to the office of Assessor of Taxes for this county, subject to the Democratic primary election June 6th. I wish to express my appreciation of the support I have received in the past and hope that I have merited its continuance.

S. B. WILSON.

---

**FOR REPRESENTATIVE.**

DeLeon Springs, Fla., April 6, 1916

To the Democratic voters of Volusia county:

I hereby announce myself a candidate for the Legislature to be voted for in the June primary and will be voted for in Group No. 2. If elected I will serve the good people of Volusia county as a whole to the best of my ability.

BEDFORD JONES

---

**FOR REPRESENTATIVE.**

To the Democratic voters of Volusia county:

I hereby announce my candidacy as a nominee for member of the legislature subject to the action of the Democratic primary of June 6, to be voted for in Group No. 2. I have endeavored to fill the office in the past to the best of my ability and in asking for your vote, I assure you that I shall, if re-elected, continue to represent the best interests of all the people.

JAS. E. CADE.

---

**FOR COUNTY JUDGE**

To the Democratic voters of Volusia county:

I hereby announce myself as a candidate for re-election to the office of County Judge, subject to the Democratic primary June 6, 1916.

Earnestly soliciting your support for this position, I am

Yours very truly,

J. LEE McCRORY.

---

**FOR CONGRESSMAN.**

I hereby announce my candidacy for renomination as Representative in Congress from the Fourth Congressional District of Florida, subject to the action of the Democratic Primary to be held on June 6, 1916. I shall make as active a campaign as the duties of my office will permit. I appreciate to the fullest extent the support rendered me during the last primary, and I sincerely trust my conduct has been such as to merit a continuation of same.

W. J. SEARS.

---

E. P. THAGARD.

Candidate for

**STATE COMPTROLLER**

In the Democratic Primary to be held June 6, 1916.

He has four years experience in the COMPTROLLERS OFFICE, as Bank Examiner, and is well qualified for the position.

Your support will be appreciated.

---

**FOR STATE SENATOR**

Hon. J. D. Maley's supposed farewell address to the "Volusia County Ring," and especially to the "DeLand Ring," when supplanted by Fish for State Senator:

"You ground my corn and gave me the husk,
You baked my bread and gave me the crust,
You ate my meat and gave me the bone,
You kicked my pants and sent me home."

The remainder of this farewell address will be delivered by me from the stump in the approaching campaign while in pursuit of "the Red Fox of the Criminal Court," who got the corn, the bread, and all the meat. No tickets, admission free, all invited and requested to come bareheaded, or wear your old hats, as you can not afford to tear up new ones.

J. E. ALEXANDER.

We are authorized to announce J. E. Alexander for the State Senate, subject to the Democratic Primary on June 6th. Lincoln freed the blacks, *Alexander wishes to free the whites.*

(Paid Advertisement.)

---

JOSEPH H. JONES.



Orlando, Florida

**Candidate for State Attorney**

Democratic Primary, June 6.

---

**FOR COUNTY SOLICITOR.**

To the Democratic voters of Volusia county:

I hereby announce myself a candidate for the office of County Solicitor of the Criminal Court of Record of Volusia County, Florida subject to the will of the Democratic voters at the primary election to be held on the 6th day of June, 1916.

I promise if elected to execute the duties of the office fairly, fearlessly and impartially, and assure you that I am free from any and all influences which might prevent me from so doing.

J. E. PEACOCK.

---

**FOR TAX ASSESSOR.**

To the voters of Volusia county:

I hereby announce myself as a candidate for tax assessor of Volusia county, subject to the Democratic primary on June 6th. I have been a resident of Florida 24 years and of Volusia county five years. My business has called me over every section of the county and I am fully conversant with the people and the property of the county. This is the first time I have ever aspired to an office, and if nominated and elected, I will endeavor to perform the duties of the position with fairness and justice to all. I request your vote and your support.

H. S. THOMAS.

DeLand, Florida.

NewspaperARCHIVE® NewspaperARCHIVE®

## LEGAL NOTICES

**BIDS WANTED.**

WANTED: SEALED PROPOSALS FOR THE ERECTION OF A BRICK SCHOOL BUILDING AT NEW SMYRNA, FLORIDA.

NOTICE is hereby given that the Board of Public Instruction of Volusia County, Florida, will, up to noon Friday, June 9th, A. D. 1916, at the office of the County Superintendent of Volusia County, Florida, at DeLand, Florida, receive Sealed Proposals for the Erection of a Brick School Building at New Smyrna, Florida, according to plans and specifications of A. E. Lewis, Miami, Florida, together with the several alternate propositions offered by the specifications for said building.

Proposals will be opened at 2:30 o'clock P. M. Friday, June 9th, A. D. 1916.

CONDITIONS:

1st. Applications for plans must be made to A. E. Lewis, Miami, Florida, and must be accompanied by a certified check for $15.00, all of which will be returned when the plans and specifications are returned to the Architect in good condition.

2nd. Each Sealed Proposal for the erection of the building must be accompanied by a certified check for $400.00, made payable to the Board of Public Instruction of Volusia County, Florida; all such checks will be returned except that of the successful bidder, which will be held until satisfactory builder's bond may be furnished.

3rd. The Contractor will be required to employ local men, and if local men cannot be secured, men who live in the County, for all common labor, carpentry, masonry and brick laying, provided that the value and price of local and foreign labor be equal, taking into consideration the cost of maintaining foreign labor in that locality.

4th. All Proposals shall be Sealed and plainly marked, "Sealed Proposal," and addressed to C. R. M. Sheppard, DeLand, Florida.

5th. The Board reserves the right to reject any or all bids.

6th. Steam heating dealers are invited to be present at the opening of the bids, to show their lines and submit figures.

GEO. F. CROUCH, Chairman Board of Public Instruction.

Attest: C. R. M. SHEPPARD, Secretary.
(may 19-june 9)

---

(First pub. April 7; last pub. May 26)

**NOTICE TO NON-RESIDENTS.**

IN CIRCUIT COURT, SEVENTH JUDICIAL CIRCUIT IN AND FOR VOLUSIA COUNTY, IN CHANCERY.

CLARK-MEGGS COMPANY a corporation organized and existing under the laws of the State of Florida,
Complainant

vs.

SARAH A. P. WHITON, and her husband, ———WHITON, whose true christian name is unknown to complainant, and ELIZABETH A. DAVIS, and her husband, ———DAVIS, whose true christian name is unknown to complainant,
Defendants

To SARAH A. P. WHITON, and her husband, ——— WHITON, whose true christian name is unknown to complainant, and ELIZABETH A. DAVIS, and her husband ——— DAVIS, whose true christian name is unknown to complainant:

You are hereby required to appear to the Bill of Complaint filed herein against you in the above entitled cause on or before the 5th day of June A. D. 1916.

"THE NEW SMYRNA NEWS" is hereby designated as the newspaper in which this order shall be published once a week for eight consecutive weeks.

Witness my hand and seal of office at DeLand, Volusia County, Forida, this 7th day of April, A. D. 1916.

(SEAL) SAM'L D. JORDAN, Clerk.
By CLIFFORD BOTTS, Deputy Cerk.

LANDIS, FISH & HULL, Solicitors for Complainant.

---

(First Pub. May 12; last Pub. June 2.)

**NOTICE.**

Notice is hereby given that we the undersigned qualified electors who pay tax on real or personal property in the following subdivision of Volusia County, Florida, will on the 5th day of June, A. D. 1916, present to the Board of Public Instruction of said County, this petition respectfully requesting and petitioning said Board to call and order an election held in the subdivision of Volusia County, Florida, hereinbelow described, for the following purpose to-wit:

1st. To determine whether or not the subdivision of Volusia County, Florida, hereinbelow described shall become a Special Tax School District, according to laws of Florida.

The subdivision of Volusia County, Florida, hereinbefore referred to, lying in Volusia County, Florida, and described as follows:

Commencing at the S. E. corner of the E. McHardy Grant, thence West along the Southern baundary of the same to the S. E. corner of section 30, Township 18, S. Range 34 E; thence along the Southern line of Section 30, and Section 25 of the same Township and Range to the N. E. corner of the John Low Grant; thence along the Northern line of the John Low Grant to the N. W. corner of the same; thence Southerly along the Western line of said Grant to the S. W. corner of the same; thence East along the Southern line of said Grant to the N. W. corner of the J. H. McIntosh Grant; thence Southerly along the Western line of the J. H. McIntosh Grant to the Brevard County line; thence East along the Brevard County line to the Atlantic Ocean; thence North along the shore of the Atlantic Ocean, to the Northern line of Section 25, Township 18, S. Range 35 East; thence along this section line to the West shore of the Hillsborough River; thence North along the Western shore of said river to the place of beginning. The same if created, shall be known as Special Tax School District No. 9.

(Signed):
L. L. Mosby
E. W. McCullough
A. F. McDonald
H. E. Bennett
H. G. Putnam
E. A. Smith
H. W. Sargent
W. C. McCullough
M. D. Osteen
O. W. Matthews
R. J. Brooks
J. W. Griffis
Frank Montgomery
E. L. Dyall
J. C. Williams
A. J. Montgomery
A. O. Miller
W. L. Null
J. D. Carter
J. R. Dyall
J. E. Osteen
A. J. White
A. V. Goodrich

---

(First Pub. May 5; last Pub. May 26.)

**NOTICE.**

Notice is hereby given that the Board of Public Instruction of Volusia County, Florida, hereby calls and orders an election to be held in the following subdivision of Volusia County, Florida, Wednesday, May 31st, A. D. 1916, (in the Brigsville School house) for the following purposes, to wit:

First; To determine whether that subdivision of Volusia County, Florida, hereinafter described, shall become a Special Tax School District.

Second; To determine who shall be School Trustees for said District for two succeeding years.

Third; To determine the number of mills of District tax to be levied and collected annually for two succeeding years.

The sub-division of Volusia County, Florida, hereinbefore referred to, lying and being in Volusia County, Florida, is described as follows:

Commencing at the N. W. Corner of Township 17 S., R. 32 East; thence run South to the S. W. Corner of Township 17 S., R. 32 E; thence East to the S. E. Corner of Township 17 S., R. 32 East; thence North to the N. E. Corner of Township 17 S., R. 32 East; thence West to the place of beginning.

The territory described above to be known as Special Tax School District No. 28.

The Brigsville School Building is hereby designated as a place for the holding of said election, and the following named persons are hereby appointed as Inspectors and Clerk of said Election;

A. P. Manning, O. G. Sage, and Guy B. Stone, Inspectors.
J. M. Waters, Clerk.

BY ORDER OF THE BOARD OF PUBLIC INSTRUCTION OF VOLUSIA COUNTY, FLORIDA, this the 1st day of May, A. D. 1916.

GEO. F. CROUCH, Chairman.
Attest: C. R. M. SHEPPARD, Secretary.

---

# A Reminder

**¶ When you give us an order for Job Printing of any kind you take absolutely no chance of failure on our part.**

**¶ We have samples of all grades and sizes, and you can see just what you are going to get before a single type is put into a stick.**

---

**The Gravy, Not the Meat.**

I was speaking to a friend on the question of eating less meat. Said he: "It's not the meat itself I should miss if I gave it up, but the gravy." And there, I believe, lies the chief barrier to vegetarianism with many. One of the great advocates of a non-meat diet in the early nineteenth century was Sir Richard Phillips, whose eloquent writings on the subject were suddenly discounted by the revelation that although he would eat no meat, Sir Richard was guilty of gravy over his potatoes!—London Chronicle.

---

C. B. GWYNN.



**Candidate for State Comptroller**

Through actual experience in long service as Chief Clerk in three different departments of the state government, he is specially qualified to discharge the intricate duties of State Comptroller.

He was born and reared on a farm near Tallahassee.

He promises, if elected, prompt, courteous and impartial service.

He will warmly appreciate your support in the Democratic primary.

---

**FOR CONGRESS**

**Fourth District**

**FORREST LAKE**

**OF**

**SANFORD.**

---



**Ernest Amos**

**An Experienced Man For**

**STATE COMPTROLLER**

YOUR STATE AUDITOR FOR 12 YEARS. KNOWS THE WORK OF COMPTROLLER'S OFFICE THOROUGHLY, FROM ACTUAL EXPERIENCE. I WILL APPRECIATE YOUR VOTE.

---

# POLITICAL ANNOUNCEMENTS

**State and County Primary, June 6th**

## BERT FISH



**FOR STATE SENATOR.**

I hereby announce my candidacy for State Senator from Volusia county, subject to the Democratic primary on June 6th. I have always been an active and consistent democrat.

Relying upon my record and career in and out of office during the 34 years I have lived in Volusia county, I ask your support.

BERT FISH.

---

**THE FOLLOWING CANDIDATES HAVE ANNOUNCED FOR COMING PRIMARY.**

For Congress—W. J. Sears of Kissimmee.

For Congress—Forrest Lake of Sanford.

For State Comptroller—E. P. Thagard of Marion county.

For State Comptroller—Ernest Amos of Tallahassee.

For State Comptroller—C. B. Gwynn of Tallahassee.

For State Attorney—Jos. H. Jones, of Orlando.

For State Attorney—A. D. Penney of Fort Pierce.

For State Senator—Bert Fish of DeLand.

For State Senator—J. E. Alexander of DeLand.

For Representative, Group No. 1.—H. G. Putnam of Oak Hill.

For Representative, Group No. 2,—Jas. E. Cade of Seville.

For State Representative—J. S. Duss, Jr., of New Smyrna.

For Representative—David Sholtz of Daytona.

For Representative, Group No. 2.—Bedford Jones of DeLeon Springs.

For Clerk of Circuit Court—Sam'l D. Jordan of DeLand.

For Judge of Criminal Court—R. P. Hamlin of DeLand.

For Judge of Criminal Court—F. W. Pope of Daytona.

For Judge of Criminal Court—Isaac A. Stewart of DeLand.

For County Solicitor—Murray Sams of DeLand.

For County Solicitor—J. E. Peacock of DeLand.

For County Superintendent—C. R. M. Sheppard of DeLand.

For County Sheriff—E. L. Smith of DeLand.

For Tax Assessor—S. B. Wilson of DeLand.

For County Tax Collector—D. P. Smith of New Smyrna.

For Tax Assessor—H. S. Thomas of DeLand.

For County Judge—J. Lee McCrory of DeLand.

For County Commissioner, Fifth District—W. L. Gause of New Smyrna

For County Commissioner, Fifth District—H. E. Zipperer of New Smyrna.

---

**FOR REPRESENTATIVE.**

To the Democratic voters of Volusia county:

I hereby announce myself a candidate for re-election to the Legislature, subject to the June Primary, and expect to be a candidate and voted for in Group No. 1.

Thanking the good people of Volusia county for the hearty support given me in the past.

H. G. PUTNAM.

Oak Hill, Florida.

---

**FOR SHERIFF.**

I hereby announce myself as a candidate for Sheriff of Volusia County, subject to the action of the Democratic primary to be held in June.

E. L. SMITH.

---

A. D. PENNEY

Candidate for
**STATE ATTORNEY**
**Seventh Judicial Circuit.**

---

**FOR REPRESENTATIVE.**

To the Democratic voters of Volusia county:

I hereby announce my candidacy as a nominee to be voted for in the Democratic primary on June 6th, next, for membership in the House of Representatives of the Legislature of the State of Florida.

I assure you of my deep appreciation for your support, and promise a faithful discharge of my duties, if nominated and elected.

J. S. DUSS, Jr.

---

**FOR COUNTY SUPERINTENDENT.**

To the Democratic voters of Volusia county:

I hereby announce my candidacy for re-election to the office of Superintendent of Public Instruction, subject to the action of the Democratic primary June 6.

My office, my books and my official record are open for inspection and investigation by any one. I have filled the office entrusted to me by the people with a deep feeling of responsibility, and my every act has been prompted by a conscientious desire to do my duty and to deal fairly and impartially with every one, disregarding all personal feeling and special interests.

I have devoted my entire time and the very best in every way that is in me for the elevation and upbuild of your educational system. I consider the office the gift of the people. If you feel that my official record justifies you in re-electing me to this responsible position, I will appreciate your support, and if elected, I here pledge a continued faithful performance of the duties of the office.

C. R. M. SHEPPARD.

---

**FOR COUNTY COMMISSIONER.**

I hereby announce myself as a candidate for the nomination for the office of County Commissioner to represent District No. 5, subject to the wishes of the democratic voters in the June primary. If the voters see fit to nominate and elect me to this important office I will represent the people of the district and will carry out the wishes of the people as their representative on the county board. Your support will be appreciated.

H. E. ZIPPERER.

---

**FOR TAX COLLECTOR.**

To the Democratic Voters of Volusia County:

I will again be a candidate for the nomination for the office of Tax Collector in the primary June 6th, subject to your will. I am willing to stand on my record in the administration of the office and believe this record will assure my nomination. Your support will be appreciated.

D. P. SMITH.

---

**FOR COUNTY SOLICITOR.**

To the Democratic voters of Volusia county:

I hereby announce my candidacy for County Solicitor of the Criminal Court of Record of Volusia county, Florida, subject to the action of the Democratic primary election of June 6, 1916.

MURRAY SAMS.

---

**FOR REPRESENTATIVE.**

I hereby announce myself a candidate for election to the Legislature from Volusia county, subject to the action of the Democratic primary to be held on June 6th, 1916, and respectfully solicit your vote and support.

DAVID SHOLTZ.

---

**FOR JUDGE CRIMINAL COURT OF RECORD.**

To the Democratic voters of Volusia county:

I herewith announce my candidacy for appointment as Judge of the Criminal Court for Volusia county, Florida, subject to the Democratic primary to be held Tuesday, June 6th, 1916.

Having served you as County Solicitor for the past six years, I feel that I am fully qualified to perform the duties of the office to which I aspire. Should you favor me with this office, I promise you that I shall discharge these duties with honesty, fairness and impartiality.

R. P. HAMLIN.

---

**FOR CLERK OF THE CIRCUIT COURT**

I hereby respectfully announce my candidacy for re-election to the office of Clerk of the Circuit Court of Volusia County, subject to the action of the Democratic primary, and earnestly solicit your support. Assuring you of my deep appreciation of your favors ni the past, and with the promise that if honored with the nomination at your hands I shall serve you faithfully and conscientiously and to the best of my ability.

SAM'L D. JORDAN.

---

**JUDGE OF CRIMINAL COURT.**

To the Democratic voters and other good people of Volusia county:

I take this method to say to you that after carefully considering many requests from friends, taxpayers and voters, to become a candidate in the Democratic Primary to be held June 6th, 1916, I am now a candidate and ask your cordial support for the position which I seek—the office of Judge of the Criminal Court of Record in and for Volusia county. If elected, I promise a square deal to all, and that no money shall be paid out in said court, or by its authority or opinion except just and necessary expenses, legitimately and economically incurred and authorized by law.

ISAAC A. STEWART.

DeLand, Florida, March 28, 1916.

---

**FOR COUNTY COMMISSIONER.**

To the Democratic voters of Volusia county:

I hereby announce myself as a candidate for the nomination for county commissioner, subject to the Democratic primary to be held June 6th. If nominated and elected I will serve the people of District No. 5 to the best of my ability.

W. L. GAUSE.

---

**JUDGE OF CRIMINAL COURT.**

I hereby announce myself a candidate for appointment as judge of the Criminal Court of Record of Volusia county, subject to the Democratic primary of June 6th, 1916. If elected for this office, every person brought before me, will have a fair and impartial trial, regardless of who they are.

F. W. POPE.

---

**FOR TAX ASSESSOR.**

To the Democratic voters of Volusia county:

I hereby announce that I am a candidate for re-election to the office of Assessor of Taxes for this county, subject to the Democratic primary election June 6th. I wish to express my appreciation of the support I have received in the past and hope that I have merited its continuance.

S. B. WILSON.

---

**FOR REPRESENTATIVE.**

DeLeon Springs, Fla., April 6, 1916

To the Democratic voters of Volusia county:

I hereby announce myself a candidate for the Legislature to be voted for in the June primary and will be voted for in Group No. 2. If elected I will serve the good people of Volusia county as a whole to the best of my ability.

BEDFORD JONES

---

**FOR REPRESENTATIVE.**

To the Democratic voters of Volusia county:

I hereby announce my candidacy as a nominee for member of the legislature subject to the action of the Democratic primary of June 6, to be voted for in Group No. 2. I have endeavored to fill the office in the past to the best of my ability and in asking for your vote, I assure you that I shall, if re-elected, continue to represent the best interests of all the people.

JAS. E. CADE.

---

**FOR COUNTY JUDGE**

To the Democratic voters of Volusia county:

I hereby announce myself as a candidate for re-election to the office of County Judge, subject to the Democratic primary June 6, 1916.

Earnestly soliciting your support for this position, I am

Yours very truly,

J. LEE McCRORY.

---

**FOR CONGRESSMAN.**

I hereby announce my candidacy for renomination as Representative in Congress from the Fourth Congressional District of Florida, subject to the action of the Democratic Primary to be held on June 6, 1916. I shall make as active a campaign as the duties of my office will permit. I appreciate to the fullest extent the support rendered me during the last primary, and I sincerely trust my conduct has been such as to merit a continuation of same.

W. J. SEARS.

---

E. P. THAGARD.
Candidate for
**STATE COMPTROLLER**

In the Democratic Primary to be held June 6, 1916.

He has four years experience in the COMPTROLLERS OFFICE, as Bank Examiner, and is well qualified for the position.

Your support will be appreciated.

---

**FOR STATE SENATOR**

Hon. J. D. Maley's supposed farewell address to the "Volusia County Ring," and especially to the "DeLand Ring," when supplanted by Fish for State Senator:

"You ground my corn and gave me the husk.
You baked my bread and gave me the crust,
You ate my meat and gave me the bone,
You kicked my pants and sent me home."

The remainder of this farewell address will be delivered by me from the stump in the approaching campaign while in pursuit of "the Red Fox of the Criminal Court," who got the corn, the bread, and all the meat. No tickets, admission free, all invited and requested to come bareheaded, or wear your old hats, as you can not afford to tear up new ones.

J. E. ALEXANDER.

We are authorized to announce J. E. Alexander for the State Senate, subject to the Democratic Primary on June 6th. Lincoln freed the blacks, Alexander wishes to free the whites.

(Paid Advertisement.)

---

JOSEPH H. JONES.



Orlando, Florida
**Candidate for State Attorney**
Democratic Primary, June 6.

---

**FOR COUNTY SOLICITOR.**

To the Democratic voters of Volusia county:

I hereby announce myself a candidate for the office of County Solicitor of the Criminal Court of Record of Volusia County, Florida subject to the will of the Democratic voters at the primary election to be held on the 6th day of June, 1916.

I promise if elected to execute the duties of the office fairly, fearlessly and impartially, and assure you that I am free from any and all influences which might prevent me from so doing.

J. E. PEACOCK.

---

**FOR TAX ASSESSOR.**

To the voters of Volusia county:

I hereby announce myself as a candidate for tax assessor of Volusia county, subject to the Democratic primary on June 6th. I have been a resident of Florida 24 years and of Volusia county five years. My business has called me over every section of the county and I am fully conversant with the people and the property of the county. This is the first time I have ever aspired to an office, and if nominated and elected, I will endeavor to perform the duties of the position with fairness and justice to all. I request your vote and your support.

H. S. THOMAS.

DeLand, Florida.

NEWSPAPER ARCHIVE® NEWSPAPER ARCHIVE®

# THE ELECTIONS

### STATE BOARD OF HEALTH BULLETIN

Election time has come again. Politics and political chances will divide public attention for the next five months or more with the Mexican situation and the war in Europe.

Presidential candidates are yet to be named, but aspirants in Florida are before the dear people, with all their claims, promises and records. The choice from these lists is to be made within the next few weeks, and these choices are more important to the individual voter, for when you come to think it over, who is his tax assessor and sheriff, his representative in the legislature, and who are the men that make and enforce municipal and state laws? This is more important than who is the president of the United States. The enactment and administration of local and state laws are more closely connected with the individual welfare. Federal government is more a matter of policies and less affected by the personalities of the administrators.

And this is particularly true of the laws that regulate sanitary and health matters, for the individual and community health is the biggest asset of the individual and community. Sickness stops the producing capacity of the indivdual, makes him a charge upon his reserve fund or his friends. Epidemic disrupts public business and finances.

Therefore, it is of prime importance to every resident of Florida, whether he be property owner, tax payer or voter, who are the men that make the laws to protect his health, and it is quite as important who are the officials that enforce the laws already upon the statute books.

Not every man who has paid his poll tax is a qualified voter, at least morally. It is impossible that every voter should know intimately the personal qualifications for office of all who seek election to national or state places, but it is within his power to know the men who seek municipal or county offices, and upon these depends in largest measure the character of legislation that is to protect or fail to protect, physical welfare.

Just as in years that are passed the choice of men for public please depends in large measure upon personal friendship without regard for the fitness for the duties that the office involves. Personal popularity has been a strong plank in the platform, even though it be an unwritten platform.

The statute books of Florida contain a considerable number of laws designed to conserve public health in the state, but they have been practically dead letters, because the officials chosen to enforce laws impartially have failed utterly and ignominously of these duties in respect to these particular enactments. Experts in sanitation and health matters know, that a strict enforcement of these same laws would materially benefit public health and lessen the aggregate of sickness. Some of these negligent officials are candidates for re-election. What are you going to do about it?

Only two members of a certain recent city council in Jacksonville ever visited the offices of the city board of health during their terms of office, and those two went to demand "jobs" for constituents. When the budget committee of that same city council fixed upon the annual appropriation for the support of the health department, it made a substantial cut in the amount which the previous year had kept that department on the verge of inefficiency because of a lack of proper and sufficient funds.

That is not the kind of men who are fitted for public service, especially and least of all in matters relating to public health.

The time is now, before the ballots are cast, to make sure of the attitude of candidates for county commissioners, for sheriffs, for state attorneys in matters relating to health and sanitation. Of course, their pre-election promises will favor your expressed views and it is upito you Mr. Voter, to judge of the value of those promises.

It was an emergency, an epidemic of yellow fever that took its toll of several hundreds of valuable lives, which led to the organization of the state board of health. But why wait for the emergency? Why not be prepared and so forestall the emergency that may be avoided by preparedness?

### LOW TIDES ON THE BEACH

Afternoon and forenoon tides come at approximately the same hour and minute.

| Date | May | June | July | Aug. |
|---|---|---|---|---|
| 1 | 12:38 | 1:31 | 1:47 | 2:41 |
| 2 | 1:19 | 2:10 | 2:25 | 3:18 |
| 3 | 1:57 | 2:47 | 3:02 | 3:59 |
| 4 | 2:34 | 3:25 | 3:41 | 4:45 |
| 5 | 3:12 | 4:06 | 4:24 | 5:31 |
| 6 | 3:50 | 4:57 | 5:14 | 6:24 |
| 7 | 4:35 | 5:48 | 6:11 | 6:47 |
| 8 | 5:27 | 6:19 | 6:25 | 7:50 |
| 9 | 6:26 | 7:10 | 7:19 | 8:56 |
| 10 | 7:04 | 8:00 | 8:16 | 10:01 |
| 11 | 7:56 | 8:52 | 9:16 | 11:04 |
| 12 | 8:46 | 9:45 | 10:17 | 12:06 |
| 13 | 9:35 | 10:40 | 11:18 | 1:00 |
| 14 | 10:24 | 11:36 | 12:17 | 1:51 |
| 15 | 11:13 | 12:31 | 1:13 | 2:40 |
| 16 | 12:02 | 1:35 | 2:06 | 3:28 |
| 17 | 12:51 | 2:18 | 2:57 | 4:17 |
| 18 | 1:40 | 3:10 | 3:49 | 5:09 |
| 19 | 2:30 | 4:06 | 4:44 | 6:03 |
| 20 | 3:21 | 5:06 | 5:40 | 6:16 |
| 21 | 4:18 | 6:07 | 6:39 | 7:11 |
| 22 | 5:20 | 6:40 | 6:56 | 8:06 |
| 23 | 6:28 | 7:31 | 7:49 | 9:01 |
| 24 | 7:09 | 8:24 | 8:40 | 9:55 |
| 25 | 8:04 | 9:13 | 9:32 | 10:46 |
| 26 | 8:57 | 10:04 | 10:24 | 11:36 |
| 27 | 9:47 | 10:52 | 11:15 | 12:22 |
| 28 | 10:36 | 11:40 | 12:02 | 1:03 |
| 29 | 11:24 | 12:25 | 12:46 | 1:41 |
| 30 | 12:09 | 1:08 | 1:26 | 2:19 |
| 31 | 12:51 | | 2:01 | 2:57 |


TRADE MARK REGISTERED

# PHOSLIME

FOR

# NATAL HAY

"That this Phoslime finely ground and applied to the soil will yield to the plant exactly as much phosphoric acid as needed, and that the balance which is actually soluble in solid water, will remain in the soil, permanently enriching it for the succeeding crops, which assertion has been fully verified by the different agriculture stations which have tried it."

**IMMEDIATE DELIVERY**

**F. O. B. Phoslime, Fla., in Bags**

| CAR LOAD | LESS THAN CARLOAD |
|---|---|
| $9.00 Per Ton | $10.00 Per Ton |

Write for Booklet

**Florida Soft Phosphate & Lime Co.**

Box 462 - - - - Ocala, Florida



# SAM'L D. JORDAN

Candidate For

**Re-election to the Office of Clerk of the Circuit Court of Volusia County**

(Paid Advertisement).



# D. P. SMITH

Candidate for Re-Election as

**TAX COLLECTOR OF VOLUSIA COUNTY**

During the time Mr. Smith has served as Tax Collector of this county he has handled in the neighborhood of $3,000,000 in money belonging to the taxpayers and every cent has been accounted for. The experience he has had in handling the books of this office is worth much to the taxpayers.

Mr. Smith has never used his office to punish his political enemies or reward his friends, but has always treated every man alike. He is grateful for the confidence the people have placed in him and will continue to merit that confidence if re-nominated in the primary June 6th.

(Paid Advertisement).



**NATURE'S SOIL BUILDER**

Blowers' Ground Limestone makes acid soils sweet. It releases potash salts and imparts strength and vigor to growing crops and trees. Blowers' limestone ground unusually fine readily mixes with the soil. Contains no impurities—can be applied at any time—is inexpensive. Write for literature and prices.

**Blowers Lime & Phosphate Co.**
Box P 308, Ocala, Florida

BLOWERS GROUND LIME-STONE



Ask Your Grocer For

**CHEEK-NEAL'S COFFEES**

Best By Every Test





Ball Bearing; Long Wearing

# "Silent Smith"

## wins the fight against noise

[Producing power of both typist and executive is increased by this 100 per cent efficient machine.]

In eliminating the clatter that up to this time has characterized typewriters, the L. C. Smith & Bros. Typewriter Company has taken the longest stride ahead since the introduction of "visible" writing.

## Model 8—The *"Silent Smith"*

—runs so quietly and smoothly that it is a relief to the nerve racked office worker.

There are many other new features worthy of consideration, including the decimal tabulator and the variable line spacer. Both are part of the regular equipment. A left hand carriage return is furnished if desired, in place of the regular right hand lever.

An illustrated catalog of Model 8 may be had for the asking. Drop a card now to

L. C. SMITH & BROS. TYPEWRITER COMPANY

*Home Office and Factory:* SYRACUSE, N. Y. *Branches in All Principal Cities*

118 LAURA STREET, - - - - JACKSONVILLE, FLA.


NEWSPAPERARCHIVE®
NEWSPAPERARCHIVE®

# NOTICE.

Notice is hereby given that the following described lands will be sold at public auction on Monday, the 5th day of June, A. D. 1916, before the Court House door at Deland, in the county of Volusia, State of Florida (or so much thereof as will be necessary to pay the amount due for taxes herein set opposite to the same, together with the cost of such sale and advertising).

| DESCRIPTION | Section | Township, South | Range, East | Acres | OWNER | Amount of Taxes and Cost |
|---|---|---|---|---|---|---|
| W½ of ne¼ S of County Line | 24 | 13 | 27 | 70 | C. A. Brown, Jr. | $ 3.80 |
| Nw¼ of sw¼ and sw¼ of nw¼ and w½ of se¼ and n½ of nw¼ S of County Line | 24 | 13 | 27 | 190 | C. A. Brown, Jr | 9.75 |
| All S of county line in sw¼ | 15 | 13 | 28 | 155 | C. A. Brown, Jr. | 7.70 |
| Sw¼ of sw¼ | 16 | 13 | 28 | 40 | C. A. Brown, Jr. | 2.38 |
| Nw¼ of sw¼ and s½ of nw¼ S of County line and E½ of sw¼ and se¼ S of County Line | 16 | 13 | 28 | 290 | Castle Timber and N. S. co. | 16.15 |
| N½ of sw¼ and se¼ of sw¼ and w½ of se¼ and se¼ of se¼ and s½ of ne¼ of se¼ S of County Line | 17 | 13 | 28 | 175 | C. A. Brown, Jr. | 9.80 |
| Nw¼ of ne¼ and ne¼ of nw¼ | 20 | 13 | 28 | 80 | C. A. Brown. Jr. | 4.61 |
| Ne¼ of ne¼ | 21 | 13 | 28 | 40 | C. A. Brown, Jr. | 3.35 |
| W½ of sw¼ of se¼ and e½ of se¼ of se¼ | 21 | 13 | 28 | 50 | C. A. Brown, Jr. | 3.17 |
| Nw¼ of se¼ | 21 | 13 | 28 | 40 | S. E. Gilmore | 2.87 |
| Sw¼ of ne¼ and nw¼ and sw¼ of se¼ | 22 | 13 | 28 | 240 | C. A. Brown, Jr. | 12.83 |
| E½ of se¼ | 24 | 13 | 28 | 80 | Dupont Railway & Land Company | 5.58 |
| N½ of ne¼ and sw¼ of ne¼ and nw¼ of se¼ and s½ of se¼ and sw¼ and e½ of nw¼ and sw¼ of nw¼ | 25 | 13 | 28 | 407 | Dupont Railway & Land Company | 22.35 |
| Se¼ of ne¼ and e½ of se¼ | 26 | 13 | 28 | 120 | Dupont Railway & Land Company | 6.00 |
| W½ of se¼ and e½ of sw¼ and nw¼ except n½ of n½ of nw¼ | 26 | 13 | 28 | 280 | C. A. Brown, Jr. | 13.65 |
| All | 27 | 13 | 28 | 643 | C. A. Brown, Jr. | 31.85 |
| E½ of e½ and sw¼ of se¼ | 28 | 13 | 28 | 200 | C. A. Brown, Jr. | 10.10 |
| S½ of ne¼ of sw¼ | 29 | 13 | 28 | 20 | Eugene Hale, Trustee | 2.87 |
| Se¼ of ne¼ | 32 | 13 | 28 | 40 | C. A. Brown, Jr. | 3.35 |
| E½ of se¼ except Lots 1 to 20 Inc. Blk. 1 of sub. | 32 | 13 | 28 | 75 | Bessie L. Hill | 5.58 |
| Lot 9, sub. of sw¼ of ne¼ | 32 | 13 | 28 | 5 | Leslie Bertrand | 1.42 |
| Lots 7 and 8, Blk. 9, Seville | | | | | Leslie Bertrand | 1.42 |
| Lots 3, 4, 5, 6, Blk. 37, Seville | | | | | Jas. L. Phillips | 2.87 |
| Lot 1 and lot 2, except se 2 acres, sub of se¼ | 33 | 13 | 28 | 35 | Peter Cone, | 2.43 |
| Nw¼ of sw¼ and sw¼ of nw¼ | 33 | 13 | 28 | 80 | C. A. Brown, Jr. | 4.61 |
| E½ and W½ of nw¼ and se¼ of sw¼ | 34 | 13 | 28 | 440 | C. A. Brown, Jr. | 22.49 |
| E½ of E½ | 35 | 13 | 28 | 160 | Dupont Railway & Land Company, | 8.10 |
| W½ of e½ and w½ | 35 | 13 | 28 | 480 | C. A. Brown, Jr. | 21.45 |
| All | 36 | 13 | 28 | 640 | Dupont Railway & Land Company | 28.05 |
| Ne¼ and e½ of se¼ and nw¼ of se¼ and e½ of nw¼ and nw¼ of nw¼ | 1 | 14 | 28 | 400 | Dupont Railway & Land Company | 18.15 |
| Ne¼ of ne¼ | 2 | 14 | 28 | 40 | Dupont Railway & Land Company | 2.43 |
| Nw¼ of ne¼ and s½ of se¼ | 3 | 14 | 28 | 120 | C. A. Brown, Jr. | 7.21 |
| S½ of ne¼ of ne¼ and s½ of ne¼ and e½ of nw¼ of ne¼ and sw¼ of nw¼ of ne¼ | 9 | 14 | 28 | 130 | S. T. Harris | 8.70 |
| Nw¼ of se¼ and nw¼ of sw¼ | 9 | 14 | 28 | 80 | C. A. Brown, Jr. | 4.61 |
| 2 acres square in Se corner of nw¼ of ne¼ | 10 | 14 | 28 | 2 | H. C. Price & Bro. | .96 |
| Sw¼ of sw¼ of se¼ | 10 | 14 | 28 | 10 | C. A. Brown, Jr. | 1.05 |
| Lots 1 and 2, sub. of nw¼ of se¼ | 10 | 14 | 28 | 25 | H. C. Price & Bro | 2.01 |
| N½ of ne¼ and se¼ of se¼ and S½ of sw¼ | 14 | 14 | 28 | 200 | C. A. Brown, Jr. | 9.15 |
| Nw¼ of sw¼ | 14 | 14 | 28 | 40 | H. C. Price & Bro. | 2.13 |
| W½ of se¼ of nw¼ and sw¼ of nw¼ | 14 | 14 | 28 | 60 | H. C. Price & Bro. | 3.27 |
| Nw¼ of nw¼, except N 14.17 chs of w 14.17 chs | 14 | 14 | 28 | 20 | H. C. Price & Bro. | 1.59 |
| N 14.17 chs of w 14.17 chs of nw¼ of nw¼ | 14 | 14 | 28 | 20 | C. A. McGlon | 1.59 |
| N½ of ne¼ and sw¼ of ne¼ and s½ of s½ and nw¼ of se¼ and n½ of nw¼ | 15 | 14 | 28 | 400 | C. A. Brown, Jr. | 17.85 |
| Sw¼ of ne¼ | 21 | 14 | 28 | 40 | Elizabeth S. Hale, | 2.87 |
| Und ½ int. in s½ of nw¼ of ne¼ | 21 | 14 | 28 | 10 | N. E. Hale. | 1.98 |
| Und. ½ int. in s½ of nw¼ of ne¼ | 21 | 14 | 28 | 10 | Burt Hale | 1.98 |
| N½ of nw¼ of ne¼ | 21 | 14 | 28 | 20 | Annie E. Hale | 2.87 |
| Lots 1, 2 and 3 Bakersburg | 21 | 14 | 28 | 30 | L. E. Roberts & Bro. | 2.87 |
| Lots 17 and s½ of lot 19, Bakersburg | 21 | 14 | 28 | 24 | H. C. Price & Bro. | 10.40 |
| Lot 18 Bakersburg | 21 | 14 | 28 | 9 | L. E. Roberts & Bro. | 4.06 |
| E½ of sw¼ of sw¼ and sw¼ of sw¼ of sw¼ | 21 | 14 | 28 | 30 | H. C. Price & Bro. | 2.68 |
| N½ of N½ | 22 | 14 | 28 | 160 | C. A. Brown, Jr. | 5.90 |
| Sw¼ of se¼ and ne¼ of sw¼ | 22 | 14 | 28 | 80 | H. C. Price & Bro. | 4.31 |
| Nw¼ of nw¼ | 23 | 14 | 28 | 40 | C. A. Brown, Jr | 2.87 |
| S½ of ne¼ and n½ of se¼ | 24 | 14 | 28 | 160 | C. A. Brown, Jr. | 5.90 |
| W½ of sw¼ of sw¼ of sw¼ | 24 | 14 | 28 | 5 | S. Johnson | .93 |
| Sw¼ of sw¼ | 25 | 14 | 28 | 40 | J. A. Harper | 2.87 |
| Ne¼ of se¼ and n 560 feet of se¼ of se¼ and e 290 feet of s 760 feet of se¼ of se¼ | 26 | 14 | 28 | 62 | H. C. Price & Bro. | 4.96 |
| N2-3 of s⅔ of e ½ of se¼ of nw¼ | 26 | 14 | 28 | 10 | H. C. Price & Bro. | 1.23 |
| E½ of sw¼ of se¼ of nw¼ | 26 | 14 | 28 | 5 | H. C. Price & Bro. | .69 |
| S½ of nw¼ of se¼ of nw¼ | 26 | 14 | 28 | 5 | H. C. Price & Bro. | .69 |
| W½ of nw¼ of nw¼ | 26 | 14 | 28 | 20 | L. E. Roberts & Bro. | 1.42 |
| Sw¼ of sw¼ | 27 | 11 | 28 | 40 | L. E. Roberts & Bro. | 2.38 |
| E½ of sw¼ of se¼ and se¼ of se¼ | 28 | 14 | 28 | 60 | H. C. Price & Bro. | 3.65 |
| Lot 4 and e½ of lot 5, Bennett Homestead | 28 | 14 | 28 | 7 | S. H. Bennett & H. C. Price & Bro. | 2.50 |
| Lot 6 and w½ of lot 5, Bennett Homestead | 28 | 14 | 28 | 7 | A. W. Price | 2.20 |
| Lot 4, except se 4 acres Louis Powell estate | 33 | 14 | 28 | 6 | | |
| | 32 | 14 | 28 | 6 | Mary Powell | 2.26 |
| S½ of se¼ of sw¼ | 33 | 14 | 28 | 20 | Charles A. Miller | 2.87 |
| E½ of sw¼ of sw¼, except 2 acres square in nw cor | 33 | 14 | 28 | 18 | C. A. Miller | 1.96 |
| Lot 47, 48 and 51 Kinnells, Pierson | | | | | J. A. Harper | 4.36 |
| N½ of Lot 56, Kinnells, Pierson | | | | | Unknown | 1.96 |
| E 8 acres of sw¼ of ne¼ | 35 | 14 | 28 | 8 | Roy Osmar | 1.66 |
| Lot 8 sub of n½ of nw¼ | 35 | 14 | 28 | 24 | C. A. McGlon, | 2.38 |
| Lots 1, 2 and 2, sub of n½ of Lot 1 | 3 | 15 | 28 | 17 | Chas. Miller | 9.20 |
| Lot 4, sub. of n½ of Lot 1, | 3 | 15 | 28 | 4 | H. H. Dustin | .93 |
| Lot 5, sub. of n½ of Lot 1, | 3 | 15 | 28 | | Jones Bros. | 1.42 |
| Se¼ of ne¼ of sw¼ | 11 | 15 | 28 | 10 | F. T. Day | 1.66 |
| Ne¼ of ne¼ of sw¼ | 11 | 15 | 28 | 10 | W. K. & J. F. Turner | 1.66 |
| E½ of sw¼ of nw¼ of se¼ | 12 | 15 | 28 | 5 | L. O. Melvon | 2.87 |
| Lots 14, 16, Block 5, Emporia | | | | | Heirs of P. McQuaid | 1.23 |
| S½ of sw¼ of ne¼ and e1957 chs of n½ of sw¼ of ne¼ and e 1957 chs of s½ of nw¼ of ne¼ and n½ of nw¼ of ne¼ | 15 | 15 | 28 | 79 | S. A. Lutz | 6.48 |
| N½ of sw¼ of se¼ | 15 | 15 | 28 | 20 | Benj. Cook | 1.90 |
| N½ of ne¼ of nw¼ except W 5 chs of e 978 chs of N 4 chs and s½ of se¼ of nw¼ | 15 | 15 | 28 | 38 | F. A. Lutz | 3.28 |
| N¼ of ne¼ of se¼ | 24 | 15 | 28 | 10 | J. B. Dickey | 4.06 |
| Lot 34, Langreen | 26 | 15 | 28 | 10 | Albert Turner | 1.08 |
| NE¼ of se¼ of ne¼ | 1 | 13 | 29 | 10 | George H. Tombazian | 1.50 |
| SW¼ of se¼ of ne¼ | 1 | 13 | 29 | 10 | St. Johns Development Company | 1.80 |
| SW¼ of ne¼ | 1 | 13 | 29 | 40 | St. Johns Development Company | 4.11 |
| SE¼ of ne¼ of se¼ and W½ of ne¼ of se¼ | 1 | 13 | 29 | 30 | St. Johns Development Company | 4.20 |
| Se¼ of se¼ of se¼ and nw¼ of se¼ of se¼ | 1 | 13 | 29 | 20 | St. Johns Development Company | 4.20 |
| E½ of sw¼ of se¼ | 1 | 13 | 29 | 20 | St. Johns Development Company | 2.85 |
| NW¼ of sw¼ of se¼ | 1 | 13 | 29 | 10 | Jane Stevenson | 1.50 |
| Sw¼ of sw¼ of se¼ | 1 | 13 | 29 | 10 | Henry Eberhardt | 1.50 |
| W½ of nw¼ of se¼ | 1 | 13 | 29 | 20 | St. Johns Development Company | 2.85 |
| NE¼ of ne¼ of sw¼ | 1 | 13 | 29 | 10 | St. Johns Development Company | 1.80 |
| SE¼ of ne¼ of sw¼ | 1 | 13 | 29 | 10 | George Johnson | 1.71 |
| SE¼ of sw¼ | 1 | 13 | 29 | 40 | St. Johns Development Company | 4.11 |
| E½ of sw¼ of sw¼ | 1 | 13 | 29 | 20 | St. Johns Development Company | 2.85 |
| NW¼ of nw¼ of sw¼ | 1 | 13 | 29 | 10 | St. Johns Development Company | 1.80 |
| Se¼ of ne¼ of nw¼ | 1 | 13 | 29 | 10 | C. S. Ames | 1.71 |
| NE¼ of se¼ of nw¼ | 1 | 13 | 29 | 10 | St. Johns Development Company | 1.59 |
| SE¼ of se¼ of nw¼ and W½ of se¼ of nw¼ | 1 | 13 | 29 | 30 | St. Johns Development Company | 3.57 |
| SW¼ of sw¼ of nw¼ | 1 | 13 | 29 | 10 | D. J. Dugan | 1.71 |
| E½ of nw¼ of nw¼ and sw¼ of nw¼ of nw¼ | 1 | 13 | 29 | 30 | St. Johns Development Company | 4.20 |
| NE¼ of ne¼ S of creek except se¼ of same | 2 | 13 | 29 | 25 | St. Johns Development Company | 3.57 |
| SW¼ of ne¼ | 2 | 13 | 29 | 40 | St. Johns Development Company | 4.11 |
| NE¼ of ne¼ of se¼ | 2 | 13 | 29 | 10 | St. Johns Development Company | 1.80 |
| E½ of w½ of ne ¼ of se¼ | 2 | 13 | 29 | 10 | Johan Loderline | 1.71 |
| SW¼ of sw¼ of se¼ | 2 | 13 | 29 | 10 | Grace Cross | 1.71 |
| NW¼ of nw¼ of se¼ | 2 | 13 | 29 | 10 | St. Johns Development Company | 1.80 |
| NE¼ of ne¼ of sw¼ | 2 | 13 | 29 | 10 | Wm. Wood | 1.71 |

| DESCRIPTION | Section | Township, South | Range, East | Acres | OWNER | Amount of Taxes and Cost |
|---|---|---|---|---|---|---|
| W½ of ne¼ of sw¼ | 2 | 13 | 29 | 20 | St. Johns Development Company | 2.85 |
| SE¼ of se¼ of sw¼ | 2 | 13 | 29 | 10 | St. Johns Development Company | 1.50 |
| E½ of sw¼ of sw¼ and nw¼ of sw¼ of sw¼ | 2 | 13 | 29 | 30 | St. Johns Development Company | 4.20 |
| W½ of nw ¼ of sw¼ | 2 | 13 | 29 | 20 | St. Johns Development Company | 2.85 |
| W½ of w½ of se¼ of nw¼ | 2 | 13 | 29 | 10 | W. H. Whalen | 1.71 |
| NE¼ of se¼ of ne¼ S of creek and se¼ of sw¼ of se¼ S of creek | 3 | 13 | 29 | 10 | St. Johns Development Company | 2.40 |
| E½ of nw¼ of se¼ and w½ of sw¼ of se¼ | 3 | 13 | 29 | 50 | St. Johns Development Company | 6.30 |
| W½ of ne¼ of se¼ | 3 | 13 | 29 | 10 | E. H. Schmidt | 1.71 |
| NE¼ of se¼ of se¼ | 3 | 13 | 29 | 10 | A. W. Arps | 1.71 |
| NE¼ of ne¼ of se¼ | 3 | 13 | 29 | 10 | Samuel Addy | 1.71 |
| SE¼ of se¼ of se¼ | 3 | 13 | 29 | 10 | J. C. W. Arps | 1.71 |
| NW¼ of ne¼ of se¼ | 3 | 13 | 29 | 19 | Martin Addy | 1.71 |
| W½ of se¼ of se¼ | 3 | 13 | 29 | 20 | W. H. Knott | 1.71 |
| SE¼ of sw¼ and e½ of w½ of ne¼ of sw¼ S of creek | 3 | 13 | 29 | 45 | St. Johns Development Company | 4.20 |
| E½ of ne¼ of sw¼ and w½ of w½ of ne¼ of sw¼ S of creek | 3 | 13 | 29 | 15 | J. R. Chase | 2.12 |
| Sw¼ of se¼ s of creek | 4 | 13 | 29 | 5 | Dupont Railway & Land Company | 1.80 |
| All | 9 | 13 | 29 | 648 | Dupont Railway & Land Company | 42.75 |
| Begin at ne cor. of section run s 1320 feet, w 594 feet n 24½ degrees east 1460 feet and se¼ of ne¼ | 10 | 13 | 29 | 50 | Ambrose Pickles Jr | 6.60 |
| All n of creek in sw¼ of ne¼ and e½ of nw¼ and e½ of nw¼ of nw¼ | 10 | 13 | 29 | 70 | St. Johns Development Company | 7.60 |
| Sw¼ of nw¼ of nw¼ | 10 | 13 | 29 | 10 | Sarah H. Salisbury | 1.71 |
| All s of creek in sw¼ of ne¼ and s½ of nw¼ and w½ of se¼ and sw¼ | 10 | 13 | 29 | 362 | Dupont Railway & Land Company | 30.75 |
| Se¼ of ne¼ of ne¼ | 11 | 13 | 29 | 10 | M. R. Beatty | 1.71 |
| Nw¼ of sw¼ of ne¼ | 11 | 13 | 29 | 10 | St Johns Development Company | 1.80 |
| E½ of e½ of nw¼ of ne¼ | 11 | 13 | 29 | 10 | St. Johns Development Company | 1.80 |
| Nw¼ of nw¼ of ne¼ | 11 | 13 | 29 | 10 | St. Johns Development Company | 1.80 |
| W½ of ne¼ of se¼ | 11 | 13 | 29 | 20 | St. Johns Development Campany | 2.85 |
| Frectional sw¼ of se¼ except nw¼ of same | 11 | 13 | 29 | 25 | St. Johns Development Company | 3.15 |
| E½ of nw¼ of se¼ and sw¼ of nw¼ of se¼ | 11 | 13 | 29 | 30 | St. Johns Development Company | 3.57 |
| Ne¼ of ne¼ of sw¼ | 11 | 13 | 29 | 10 | E. C. Olsgards | 1.71 |
| Ne¼ of se¼ of sw¼ | 11 | 13 | 29 | 10 | Willard Miles | 2.55 |
| Lot 3 and lot 2 except n 20 chs | 11 | 13 | 29 | 27 | St. Johns Development Company | 3.15 |
| Ne¼ of ne¼ of nw¼ and w½ of w½ of se¼ of nw¼ | 11 | 13 | 29 | 20 | St. Johns Development Company | 3.15 |
| Se¼ of ne¼ of nw¼ | 11 | 13 | 29 | 10 | J. B. Garner | 1.71 |
| Ne¼ of se¼ of nw¼ | 11 | 13 | 29 | 10 | A. S. Beauchamp | 1.71 |
| W½ of nw¼ | 11 | 13 | 29 | 80 | Ambrose Pickles, Jr. | 7.80 |
| N½ of e½ of ne¼ and sw¼ of se¼ of ne¼ and se¼ of sw¼ of ne¼ and ne¼ of sw¼ of ne¼ and w¾ of nw¼ of ne¼ | 12 | 13 | 29 | 120 | St. Johns Development Company | 10.70 |
| N½ of ne¼ of se¼ and sw¼ of ne¼ of se¼ and nw¼ of se¼ | 12 | 13 | 29 | 70 | St. Johns Development Company | 7.65 |
| Sw¼ of sw¼ of se¼ | 12 | 13 | 29 | 10 | St. Johns Development Company | 1.80 |
| E½ of sw¼ of se¼ | 12 | 13 | 29 | 20 | Joseph Fisher | 2.97 |
| Se¼ of sw¼ and e½ of sw¼ of sw¼ | 12 | 13 | 29 | 70 | St. Johns Development Company | 7.35 |
| Ne¼ of se¼ of nw¼ | 12 | 13 | 29 | 10 | H. Hansen | 1.71 |
| Se¼ of se¼ of nw¼ | 12 | 13 | 29 | 10 | H. Hansen | 1.71 |
| E½ of ne¼ of nw¼ and e½ of sw¼ of nw¼ | 12 | 13 | 29 | 40 | St. Johns Development Company | 6.30 |
| Nw¼ of sw¼ of nw¼ | 12 | 13 | 29 | 10 | Russell Johnson | 1.71 |
| E½ of w½ of ne¼ of ne¼ | 13 | 13 | 29 | 10 | W. J. Bufton | 1.71 |
| E½ of ne¼ of ne¼ and w½ of ne¼ and n½ of se¼ of ne¼ and sw¼ of se¼ of ne¼ | 13 | 13 | 29 | 160 | St. Johns Development Company | 12.15 |
| W½ of w½ of ne¼ of ne¼ | 13 | 13 | 29 | 10 | G. H. Bufton | 1.71 |
| Se¼ of se¼ of ne¼ | 13 | 13 | 29 | 10 | Chas Sandberg | 1.71 |
| Lot 1, except se¼ of ne¼ of se¼ and Lots 2 and 3 and n½ of nw¼ | 13 | 13 | 29 | | St. Johns Development Company | 18.15 |
| All fractional | 14 | 13 | 29 | 30 | St. Johns Development Company | 3.27 |
| All fractional | 15 | 13 | 29 | 338 | Dupont Railway & Land Company | 21.75 |
| All | 16 | 13 | 29 | 640 | Dupont Railway & Land Company | 42.75 |
| E½ and e½ of nw¼ | 17 | 13 | 29 | 400 | Dupont Railway & Land Company | 25.95 |
| Se¼ and e½ of sw¼ and sw¼ of sw¼ | 19 | 13 | 29 | 280 | Dupont Railway & Land Company | 19.95 |
| N½ of ne¼ and se¼ of ne¼ and ne¼ of se¼ and s½ of sw¼ | 20 | 13 | 29 | 240 | Dupont Railway & Land Company | 18.15 |
| N½ of sw¼ and s½ of se¼ | 20 | 13 | 29 | 160 | Dupont Railway & Land Company | 13.35 |
| All | 21 | 13 | 29 | 640 | Dupont Railway & Land Company | 42.75 |
| Lots 5 to 11 inc, and 17 to 61 inc. Dupont Railway & Land co. platt, blk 7 | | | | | Dupont Railway & Land Company | 26.55 |
| All fractional | 23 | 13 | 29 | 23 | Dupont Railway & Land Company | 2.45 |
| Lots 5 to 13, inc. Dupont Railway & Land company platt, blk 13 | | | | | Keystones Farms Co. | 22.10 |
| Lots 14 to 30, inc. Dupont Railway & Land company platt, blk 13 | | | | | Dupont Railway & Land Company | 32.85 |
| Lots 37-38 Dupont Railway & Land co. platt, blk 13 | | | | | Dupont Railway & Land Company | 6.51 |
| Lots 41-42 Dupont Railway & Land co. platt, blk 13 | | | | | M. L. Hoffman et al | 6.00 |
| Lots 48 to 54 inc. Dupont Railway & Land co. platt, blk 13 | | | | | Dupont Railway & Land Company | 22.35 |
| Lots 55 to 57 inc. and lot 62 Dupont Railway & Land co. platt, blk 13 | | | | | Hoosier Agricultural co. | 9.45 |
| Lots 63 to 72 inc. Dupont Railway & Land co. platt, blk 13 | | | | | Dupont Railway & Land Company | 18.15 |
| All fractional | 26 | 13 | 29 | 547 | Dupont Railway & Land Company | 38.55 |
| All | 27 | 13 | 29 | 644 | Dupont Railway & Land Company | 42.75 |
| E½ of ne¼ and s½ of se¼ and n½ of se¼ and nw¼ of ne¼ and w½ | 28 | 13 | 29 | 600 | Dupont Railway & Land Company | 43.35 |
| Sw¼ of ne¼ | 28 | 13 | 29 | 40 | Dupont Railway & Land Company | 3.90 |
| E½ of e½ of sw¼ and nw¼ | 29 | 13 | 29 | 560 | Dupont Railway & Land Company | 34.35 |
| All, except se¼ of se¼ | 30 | 13 | 29 | 603 | Dupont Railway & Land Company | 38.55 |
| All | 31 | 13 | 29 | 646 | Dupont Railway & Land Company, | 38.55 |
| Ne¼ and w½ | 32 | 13 | 29 | 488 | Dupont Railway & Land Company | 32.35 |
| All | 33 | 13 | 29 | 650 | Dupont Railway & Land Company | 42.75 |
| All | 34 | 13 | 29 | 651 | Dupont Railway & Land Company | 42.75 |
| All | 35 | 13 | 29 | 663 | Dupont Railway & Land Company | 42.75 |
| All | 36 | 13 | 29 | 656 | Dupont Railway & Land Company | 42.75 |
| Clark & Atkinson grant, except blocks 7 and 13 of sub and except 339 acres to Haw Creek Farms Co. | 37 | 13 | 29 | | Dupont Railway & Land Company | 152.85 |
| All | 1 | 14 | 29 | 640 | Dupont Railway & Land Company | 38.55 |
| All | 2 | 14 | 29 | 640 | Dupont Railway & Land Company | 38.55 |
| All | 3 | 14 | 29 | 640 | Dupont Railway & Land Company | 38.55 |
| All | 4 | 14 | 29 | 640 | Dupont Railway & Land Company | 38.55 |
| S½ of ne¼ and s½ and nw¼ | 5 | 14 | 29 | 560 | Dupont Railway & Land Company | 34.35 |
| All | 6 | 14 | 29 | 640 | Dupont Railway & Land Company | 32.25 |
| All fractional | 7 | 14 | 29 | 604 | Dupont Railway & Land Company | 32.25 |
| All fractional | 8 | 14 | 29 | 309 | Dupont Railway & Land Company | 17.55 |
| All fractional | 9 | 14 | 29 | 278 | Dupont Railway & Land Company | 17.55 |
| All | 10 | 14 | 29 | 640 | Dupont Railway & Land Company | 32.25 |
| All | 11 | 14 | 29 | 640 | Dupont Railway & Land Company | 32.25 |
| All | 12 | 14 | 29 | 640 | Dupont Railway & Land Company | 25.95 |
| All | 13 | 14 | 29 | 640 | Dupont Railway & Land Company | 25.95 |
| All | 14 | 14 | 29 | 640 | Dupont Railway & Land Company | 25.95 |
| Ne¼ and ne¼ of se¼ and n½ of nw¼ | 15 | 14 | 29 | 280 | Dupont Railway & Land Company | 13.65 |
| Lots 1, 2, 3, 4, | 18 | 14 | 29 | 190 | Dupont Railway & Land Company | 9.15 |

| DESCRIPTION | Section | Township, South | Range, East | Acres | OWNER | Amount of Taxes and Cost |
|---|---|---|---|---|---|---|
| Ne¼ and n½ of sw¼ and e½ of nw¼ | 23 | 14 | 29 | 320 | Dupont Railway & Land Company | 13.65 |
| E½ and e½ of sw¼ and nw¼ | 24 | 14 | 29 | 560 | Dupont Railway & Land Company | 25.95 |
| Sw¼ of nw¼ | 7 | 15 | 29 | 40 | John B. McKay | 2.38 |
| Nw¼ of se¼ | 9 | 15 | 29 | 40 | Abraham Richardson | 4.06 |
| E½ of ne¼ and ne¼ of se¼ | 13 | 15 | 29 | 120 | J. F. Allen Furn. co. | 6.75 |
| E½ of se¼ of se¼ of ne¼ and w½ of se¼ of ne¼ and e½ of ne¼ of se¼ and sw¼ of ne¼ of se¼ | 19 | 15 | 29 | 55 | J. J. Green | 4.96 |
| W 2 chs of s½ of sw¼ of nw¼ | 20 | 15 | 29 | 2 | J. J. Green | .99 |
| Lot 8, blk. 2, N of Volusia street, Barberville. | | | | | Ella Clark | .99 |
| W½ of sw¼ of ne¼, except s 388 chs of w 388 chs | 25 | 15 | 29 | 8 | Heirs J. I. Hunter | 1.23 |
| Lot 1, | 25 | 15 | 29 | 40 | Theo. Strawn | 19.77 |
| N 1470 chs of s 1970 chs of e½ of lot 6 and lot 7 | 25 | 15 | 29 | 50 | Jessie C. Lewis | 10.40 |
| N½ of se¼ of nw¼ | 25 | 15 | 29 | 20 | Heirs J. I. Hunter | 4.06 |
| Lot 8, | 28 | 15 | 29 | 48 | Myers & Sucher | 4.06 |
| 50 ft. by 264 ft. w of R. R. in street | 40 | 16 | 29 | | Theo. Strawn | 8.00 |
| Lot 4, blk. 3, Beardsley DeLeon Springs | | | | | C. J. Broderick | 1.23 |
| Lot 5, except s 20 ft. blk. 7, Beardsley DeLeon Springs | | | | | C. J. Broderick | 2.20 |
| Lot 5, blk 9, Beardsley, DeLeon Springs | | | | | Heirs J. B. Broderick and R. Jones | 1.53 |
| Lots, 7 and 9, blk. 9, Beardsley, DeLeon Springs | | | | | B. E. Broderick | 1.48 |
| Lots, 11 and 12, blk. 11, Beardsley, DeLeon Springs | | | | | H. W. Purcell | 1.96 |
| Lot, 15, blk. 11, Beardsley DeLeon Springs | | | | | C. M. Broderick | 6.79 |
| Sw¼ of all w of Commerce ave. blk. 15, Beardsley, DeLeon Springs | | | | | James Roach | 3.47 |
| 1 acre square in ne cor of blk. 24, Beardsley, DeLeon Springs | | | | | Perry Tedder | 2.26 |
| Lots, 4 and 8 blk. 28, Beardsley, DeLeon Springs | | | | | Broderick & Upson | 1.72 |
| Lots, 1, 2, 4, and 5, blk 34, Beardsley, DeLeon Springs | | | | | Lottie A. Van Fleet | 2.68 |
| E 915 ft of lot 11, Dupont & Gaudry Grant | | | | | J. A. Hunter | 1.80 |
| S 1-3 of lot 12, Dupont & Gaudry Grant | | | | | C. Warner | 1.80 |
| N½ of s 2-3 of lot 12, Dupont & Gaudry Grant | | | | | W. A. Warner | 1.80 |
| N 1-3 of lot 12, Dupont & Gaudry Grant | | | | | L. Warner | 1.80 |
| N 8 chs of lot 51 Dupont & Gaudry Grant | | | | | H. J. Alden | 3.17 |
| Lots 3, 4, [illegible] 6, sub of e 10 chs of lot 62, Dupont & Gaudry Grant | | | | | Mary F. Robinson | 4.66 |
| Lot 122 and n½ of lot 123 Dupont & Gaudry Grant | | | | | Glenwood Celery Co. | 5.58 |
| S 3 chs of n 5 chs of lot 124 Dupont & Gaudry Grant | | | | | Eliz. Strawn | 1.48 |
| E 32½ chs of lot 136 Dupont & Gaudry Grant | | | | | Frances E. Bredow | 2.85 |
| Part of lot 5, per deed book 33, pg. 40, | 23 | 17 | 29 | 70 | D. C. Clifton | 3.17 |
| Lot 4, blk 13, new map Beresford | | | | | J. B. Conrad | 1.96 |
| Lot 14, sub. of n½ of nw¼ | 24 | 17 | 29 | 2 | Anderson Carter | 1.66 |
| Lots 2, 3, 4, and 5, blk. 2, St. Johns River Land Co. sub | | | | | E. H. Stewart | 4.66 |
| Lots 3, 4 and 5, block 3, St. Johns River Land Co. sub | | | | | S. R. Love | 8.30 |
| Lots 1 and 2, blk. 4. St. Johns River Land Co. sub. | | | | | S. R. Love | 4.36 |
| Lots 1 and 2, | 36 | 17 | 29 | 104 | J. R. Thursby | 5.70 |
| S½ of nw¼ of ne¼ and sw¼ of ne¼ and nw¼ of se¼ and e½ of se¼ of se¼ | 3 | 13 | 30 | 180 | Bunnell Development Co | 10.50 |
| Sw¼ and e½ of nw¼ and sw ¼ of nw¼ and e½ of nw¼ of nw¼ and sw¼ of nw¼ of nw¼ and e½ of nw¼ of nw¼ of nw¼ | 4 | 13 | 30 | 315 | St. Johns Development Company | 20.85 |
| Se¼ of se¼ of ne¼ | 5 | 13 | 30 | 10 | J. H. Clifton | 1.50 |
| Ne¼ of ne¼ and n½ of se¼ of ne¼ and sw¼ of se¼ of ne¼ and e½ of nw¼ of ne¼ and sw¼ of nw¼ of ne¼ and e½ of sw¼ of ne¼ and nw¼ of sw¼ of ne¼ | 5 | 13 | 30 | 130 | St. Johns Development Company | 10.65 |
| Sw¼ of sw¼ of ne¼ | 5 | 13 | 30 | 10 | E. A. Mitchell | 1.50 |
| E½ of se¼ and e½ of sw¼ of se¼ and nw¼ of sw¼ of se¼ and e½ of nw¼ of se¼ and nw¼ of nw¼ of se¼ | 5 | 13 | 30 | 140 | St. Johns Developmnet Company | 12.45 |
| Sw¼ of nw¼ of se¼ | 5 | 13 | 30 | 10 | Joseph Whitmark | 1.50 |
| E½ of ne¼ of sw¼ and e½ of se¼ of sw¼ | 5 | 13 | 30 | 40 | St. Johns Development Company | 4.20 |
| Nw¼ of sw¼ of sw¼ and nw¼ of nw¼ of sw¼ | 5 | 13 | 30 | 20 | St. Johns Development Company | 3.15 |
| W½ of ne¼ of nw¼ and se¼ of ne¼ of nw¼ and s½ of se¼ of nw¼ and e½ of sw¼ of nw¼ and sw¼ of sw¼ of nw¼ and nw¼ of se¼ of nw¼ | 5 | 13 | 30 | 90 | St. Johns Development Company | 8.55 |
| Nw¼ of nw¼ | 5 | 13 | 30 | 40 | J. C. P. Pickworth | 5.70 |
| Ne¼ of ne¼ of ne¼ and w½ of ne¼ of ne¼ and se¼ of ne¼ and e½ of sw¼ of ne¼ and e½ of nw¼ of ne¼ and sw¼ of nw¼ of ne¼ | 6 | 13 | 30 | 120 | St. Johns Development Company | 14.85 |
| Se¼ of ne¼ of ne¼ | 6 | 13 | 30 | 10 | Arthur N. Miller | 1.50 |
| N½ of se¼ and se¼ of se¼ and se¼ of sw¼ of se¼ | 6 | 13 | 30 | 120 | St Johns Development Company | 14.70 |
| Sw¼ of sw¼ of se¼ | 6 | 13 | 30 | 10 | P. P. Genty | 2.55 |
| S½ of n½ of sw¼ of se¼ | 6 | 13 | 30 | 10 | Frank Frandson | 1.50 |
| W½ of ne¼ of sw¼ and se¼ of ne¼ of sw¼ | 6 | 13 | 30 | 20 | St. Johns Development Company | 4.20 |
| Se¼ of se¼ of sw¼ | 6 | 13 | 30 | 10 | A. J. Schlotterback | 1.50 |
| W½ of se¼ of sw¼ | 6 | 13 | 30 | 10 | St. Johns Development Company | 2.85 |
| E½ of sw¼ of sw¼ and nw¼ of sw¼ of sw¼ | 6 | 13 | 30 | 20 | St. Johns Development Company | 3.15 |
| E½ of nw¼ of sw¼ | 6 | 13 | 30 | 20 | St. Johns Development Company | 2.85 |
| Sw¼ of nw¼ of sw¼ | 6 | 13 | 30 | 10 | F. D. McFarland | 2.55 |
| Nw¼ of nw¼ of sw¼ | 6 | 13 | 30 | 10 | L. J. McFarland | 1.50 |
| Ne¼ of nw¼ and n½ of se¼ of nw¼ and sw¼ of se¼ of nw¼ | 6 | 13 | 30 | 70 | St. Johns Development Company | 7.65 |
| Se¼ of se¼ of nw¼ | 6 | 13 | 30 | 10 | W. G. Grant | 2.55 |
| Sw¼ of sw¼ of nw¼ | 6 | 13 | 30 | 10 | A. C. Blanchard | 2.55 |
| E½ of sw¼ of nw¼ and e½ of nw¼ of nw¼ and nw¼ of nw¼ of nw¼ | 6 | 13 | 30 | 50 | St. Johns Development Company | 6.60 |
| E½ of ne¼ of ne¼ and sw¼ of ne¼ and ne¼ of se¼ of ne¼ | 7 | 13 | 30 | 80 | St. Johns Development Company | 7.65 |
| NW¼ of nw¼ of ne¼ | 7 | 13 | 30 | 10 | H. W. Nieman | 2.55 |
| SE¼ of se¼ of ne¼ | 7 | 13 | 30 | 10 | Chas. Hanson | 1.50 |
| SE¼ of ne¼ of nw¼ | 7 | 13 | 30 | 10 | G. E. Ellexon | 2.55 |
| W½ of ne¼ of nw¼ and w½ of se¼ of nw¼ and sw¼ of nw¼ and E½ of nw¼ of nw¼ and sw¼ of nw¼ of nw¼ | 7 | 13 | 30 | 110 | St. Johns Development Company | 12.[illegible] |
| S½ of ne¼ and se¼ lying se of railway and n½ of sw¼ and sw¼ of sw¼ and ne¼ of nw¼ and w½ of nw¼ | 16 | 13 | 30 | 450 | Dupont Railway & Land Company | 28.96 |
| All fractional | 19 | 13 | 30 | 628 | Dupont Railway & Land Company | 42.75 |
| NE¼ and ne¼ of se¼ and w½ of se¼ and w½ | 20 | 13 | 30 | 600 | Dupont Railway & Land Company | 52.[illegible] |
| All | 29 | 13 | 30 | 640 | Dupont Railway & Land Company | 38.55 |
| NE¼ and se¼ of se¼ and w½ except S 210 ft. of se¼ of ne¼ and except E 210 ft of n½ of nw¼ of se¼ | 30 | 13 | 30 | 510 | Dupont Railway & Land Company | 54.15 |
| W½ of se¼ except E 210 ft of s½ of nw¼ of se¼ | 30 | 13 | 30 | 77 | R. W. Cody | 8.15 |
| All | 31 | 13 | 30 | 650 | Dupont Railway & Land Company | 58.35 |
| All | 32 | 13 | 30 | 671 | Dupont Railway & Land Company | 42.75 |
| Undivided ¼ int. in w½ of sw¼ | 34 | 13 | 30 | 20 | Unknown | [illegible] |
| E½ of sw¼ of se¼ | 18 | 15 | 30 | 20 | E. S. Coffman | [illegible] |
| W 6 chs of se¼ of sw¼ and s½ of sw¼ of se¼ and E 8 chs of n½ of sw¼ of sw¼ | 18 | 15 | 30 | 40 | Theo. Strawn | [illegible] |
| W½ of lot 4 | 19 | 15 | 30 | 37 | D. E. Cook | [illegible] |
| N 3 chs of w 6 chs of lot 3 and e½ of nw¼ of nw¼ | 19 | 15 | 30 | 22 | Theo. Strawn | [illegible] |
| 5 acres square in se corner of n½ of lot 4 | 31 | 15 | 30 | 5 | Billings & Jackson | [illegible] |
| Lot 3 | 31 | 15 | 30 | 40 | Heirs Annie Poston | [illegible] |
| E½ of se¼ of sw¼ of sw¼ | 32 | 15 | 30 | 5 | Field & Pennock | [illegible] |
| S½ of ne¼ of sw¼ | 5 | 16 | 30 | 10 | J. A. Getty | [illegible] |
| Lots 1, 2 and 3 Grove block 5 Spring Garden City | | | | | P. C. Reid | 1.00 |
| Lot 13 City block 16 Spring Garden City | | | | | John T. Lacey | [illegible] |
| S½ of se¼ | 8 | 16 | 30 | 80 | K. R. McKean | [illegible] |
| Lots 2 and 3 and s½ of nw¼ | 9 | 16 | 30 | 158 | C. L. Mann | [illegible] |
| All fractional | 11 | 16 | 30 | 95 | DeLeon Naval Stores Company | [illegible] |
| Lot 2 | 15 | 16 | 30 | 32 | Theo. Strawn | [illegible] |

(Continued on Page 5.)

NewspaperARCHIVE®

NewspaperARCHIVE®

(Continued from Page 4.)

| DESCRIPTION | Section | Township, South | Range, East | Acres | OWNER | Amount of Taxes and Cost |
|---|---|---|---|---|---|---|
| Lot 6, block 8, Marshall s sub Daytona Beach | | | | | T B Leigh | 3 61 |
| Riparian rights in Halifax river to lot 1 block 1, Huston s subdivision | | | | | Unknown | 2 84 |
| Lot 6 W of Pine street block 1, Huston s subdivision | | | | | Eva M Rollinson | 25 74 |
| Riparian rights in Halifax river to lot 6 block 1 Huston s subdivision | | | | | Unknown | 1 77 |
| W 521 feet of lot 25 block 1 Huston s subdivision | | | | | George Carew | 7 89 |
| Lots 1 and 2 block A Oliver s sub in Atlantic City | | | | | C F Oliver | 7 89 |
| Lots 28 and 30 block B Oliver s sub in Atlantic City | | | | | C E Oliver | 17 03 |
| Lots 4 C and 5 A block 2 Thompson s sub in lot 4 | 9 | 15 | 33 | | S H Brooks | 43 79 |
| Lot 1 Beacon Realty sub | 9 | 15 | 33 | | W E Strawn | 12 93 |
| Lots 2 to 8 inc Beacon Realty sub | 9 | 15 | 33 | | Beacon Realty Co | 51 30 |
| Lot 10 Beacon Realty sub | 9 | 15 | 33 | | Beacon Realty Co | 7 59 |
| Lots 22 23 and 24 block 2 sub of lot 1 | 15 | 15 | 33 | | A F Hutchinson | 4 32 |
| Lot 25 block 9 sub of Lot 1 | 15 | 15 | 33 | | W E Sullivan | 2 54 |
| Riparian rights in Halifax river to S 100 feet of N 226 feet of lot 2 | 16 | 15 | 33 | | Unknown | 1 77 |
| Lots 17 and 18 Dobbin s sub of lot 2 | 16 | 15 | 33 | | Harry Price | 4 32 |
| Riparian rights in Halifax river to lot 1 Morris sub | 21 & 22 | 15 | 33 | | Unknown | 1 11 |
| Lot 6 Morris sub | 21 & 22 | 15 | 33 | | E I Howard | 3 18 |
| Riparian rights in Halifax river to lot 6 Morris sub | 21 & 22 | 15 | 33 | | Unknown | 1 33 |
| S 600 feet of N 1300 feet of lot 4 | 22 | 15 | 33 | 27 | Emily A Cook | 14 70 |
| Riparian rights in Halifax river to S 600 feet of N 1300 feet of lot 4 | 22 | 15 | 33 | | Unknown | 2 42 |
| Lots 11 and 12 block 1 Lantana | | | | | Savilla Latham | 1 84 |
| Lots 15 16 17 18 and 19 block 2 Lantana | | | | | Savilla Latham | 3 48 |
| Lots 23 24 and 25 block 2 Lantana | | | | | Savilla Latham | 2 12 |
| N½ of lot 4 and sw¼ of N½ of lot 4 | 30 | 15 | 33 | 30 | Heirs L D Huston | 2 51 |
| Lot 5 | 30 | 15 | 33 | 43 | F A Rundell | 3 72 |
| Lot 16, sub of lots 1 and 2 | 30 | 15 | 33 | 6 | S T Spaulding | 1 54 |
| Riparian rights in Halifax river to lot F Lufberry s sub | 33 & 34 | 15 | 33 | | Unknown | 1 66 |
| Lot H except E of Daytona road Lufberry s sub | 33 & 34 | 15 | 33 | | Fannie Holland | 6 84 |
| Lot 3 block 7 Rogers platt of North Orita | | | | | J A Van Valzah trustee | 1 33 |
| Lots 21 and 22 block A Port Orange Beach | | | | | Lois Van Valzah | 2 12 |
| Lot 23 block A Port Orange Beach | | | | | M M Van Valzah | 1 77 |
| Lots 27 and 28 block C Port Orange Beach | | | | | J A Van Valzah | 1 57 |
| Lot 26 block C Port Orange Beach | | | | | Martha H Van Valzah | 1 57 |
| Lot 29 block C Port Orange Beach | | | | | Martha H Van Valzah | 1 |
| Lots 7 8 9 10 11 and 12 block 5 Kingston | | | | | Emma L Pierce | 2 11 |
| W 100 feet of lots 1 2 and 3 block 8 Kingston | | | | | I J Crews | 1[illegible] |
| N½ of W 150 feet of lot 9 block 8 Kingston | | | | | I A Kohler | 11 11 |
| Lot 10 block 9 Kingston | | | | | T J Campbell | 20 40 |
| Lots 1 and 2 Williams sub lot 5 block 17 Kingston | | | | | Willie Williams | 3 50 |
| Lots 1 and 9 block 1 Rowlader s 6th add Kingston | | | | | C I Rowlader | 3 19 |
| Lots 18 19 20 and 21 block F Rowlader s 6th add Kingston | | | | | I J Crews | 4 70 |
| Lots 4 5 6 and 13 block F Rowlader s 6th add Kingston | | | | | C I Rowlader | 8 66 |
| Lot 14 block F Rowlader s 6th add Kingston | | | | | H T McClellan | 2 [illegible] |
| E 110 feet of N of lot 1 block 1 Daytona | | | | | Maggie M Jones | 19 50 |
| E 164 feet of N 4 feet of lot 1 and W 66 feet of N 6 feet of lot 2 Thompson s sub block 4 Daytona | | | | | George C Jones | 17 30 |
| Lot 13 Bakom s sub block 4 Daytona | | | | | City Hotel Company | |
| Lot 14 Bakom s sub block 4 Daytona | | | | | City Hotel Company | 69 00 |
| W 40 feet of [illegible] feet of lot 6 block Daytona | | | | | Staples & Cutten | 0 00 |
| W 18 feet of [illegible] feet of lot 6 block Daytona | | | | | Lottie Hobbs | 22 9 |
| W 4 feet of 109 feet of lot 6 block Daytona | | | | | J H Merrett | 66 2 |
| Lot 3 block 1 sub of block 6 Daytona | | | | | M J Van Dorn | 79 |
| Lot block 1 sub of block 6 Daytona | | | | | Leon Despland | 11 70 |
| W 50 feet of 150 feet of lot 9 block sub of block 6 Daytona | | | | | M B Aultman | 44 84 |
| W 20 feet of lot 9 and W 30 feet of lot 10 block 2 sub of block 6 Daytona | | | | | Minni Mosely | 15 00 |
| Lot 20 and W 10 [illegible] block 2 sub of block 6 Daytona | | | | | Minnie Mosley | 11 97 |
| Riparian rights to S feet of lot 4 block 1 sub of block 6 Daytona | | | | | F Dale & C Van Dorn | 4 05 |
| W 185 feet S of Canal block G Daytona | | | | | Marion I Crane | 4 01 |
| N½ of W 1 8 feet of lot block 10 Daytona | | | | | Mary A Jackson | 96 30 |
| Sw¼ of lot 4 block 11 Daytona | | | | | John Menzies | 33 51 |
| W 115 feet of lot 1 block 12 Daytona | | | | | M B Aultman | 69 00 |
| Se¼ of lot 4 block 12 Daytona | | | | | Eveline M Brown | 39 07 |
| Lot 11 sub of lots 4 5 and 6 block 1 Daytona | | | | | C F Barker | 4 85 |
| E 125 feet of S½ of lot 1 block 17 Daytona | | | | | C G Degroff | 9 49 |
| S½ of lot 3 block 17 Daytona | | | | | F C Borsh | 4[illegible] |
| N 85 feet of E 200 feet of lot 6 block 20 Daytona | | | | | Mary A Brown | 91 54 |
| E 60 feet of W 180 feet of lot 1 block 21 Daytona | | | | | Bessie S Kane | 44 54 |
| W 25 feet of lot 1 and lot 2 Kost & Gove s sub block 22 Daytona | | | | | Josephine Norris | 9 29 |
| Lot 12 Kost & Gove s sub block 22 Daytona | | | | | W H Parker | 14 70 |
| Lot 38 Kost & Gove s sub, block 22 Daytona | | | | | Lulu O Neil | 14 70 |
| Lots 6 and 7 and E 60 7 feet of lots 14 and 15 sub of lot 1 block 23 Daytona | | | | | L C Leonardy | 25 62 |
| E 109 feet of W 218 feet of lot 2 block 23 Daytona | | | | | T H Williams | 14 70 |
| W 109 feet of lot 2, block 23, Daytona | | | | | Agnes W Fromberger | 11 67 |
| S 130 feet of W½ of lot 4 block 23 Daytona | | | | | Agnes W Fromberger | 4 85 |
| Lots 1 and 2 block 1 Despland s sub of lot 5 block 23, Daytona | | | | | Leon Despland | 17 43 |
| Lots 3 4 and 5, block 1, Foote s sub block 23 Daytona | | | | | H Van Dorn | 28 35 |
| Lots 7 8 9 and 10 block 1, Foote s sub block 23 Daytona | | | | | Henry Van Dorn | 13 33 |
| Lots 2 and 3 block 2 Foote s sub, block 22 Daytona | | | | | H H Mills | 19 86 |
| Lots 6, 7, 8 and 9 block 2, Foote's sub, block 23 Daytona | | | | | Henry Van Dorn | 9 29 |
| Lot 4, Rix sub of lot 8, block 23, Daytona | | | | | Staples & Cutten | 11 67 |
| Lot 9, block 2 N Rowlader s fourth add to Daytona | | | | | C E Rowlader | 3 48 |
| Lot 10 block 3 N, Rowlader s fourth add to Daytona | | | | | C E Rowlader | 1 84 |
| Lot 2, block 1 S Rowlader s fourth add to Daytona | | | | | Chas A Davis | 3 48 |
| Lot 1, block 2 S Rowlader s fourth add to Daytona | | | | | I Morgan | 6 21 |
| Lot 1, sub of W½ of lot 7, block 24, Daytona | | | | | La Rue M Williams | 14 70 |
| Lot 6, block 2, sub of lots 2 and 3, block 25, Daytona | | | | | Tillie Tomlinson | 5 99 |
| Lots 7 and 8, block 2 sub of lots 2 and 3 block 25 Daytona | | | | | Elmira Hendricks | 11 97 |
| Lot 10, sub of lot 5, block 25 Daytona | | | | | Katie Jarrett | 2 12 |
| Lot [illegible], block 2, sub of lots 3 and 4, block 26 Daytona | | | | | Sadie Smith | 1 84 |
| [illegible] 1-3 of lot 5, block 26, Daytona | | | | | Judy James | 6 21 |
| Lot 7, block 1, sub of W 2-3 of lot 6, block 26, Daytona | | | | | Oscar E Pellett | 1 87 |
| Lot 12, block 4, sub of lots 4 and 5, block 27, Daytona | | | | | Conrad Bullard Company | 1 87 |
| Lot 1, block 5, sub of lots 4 and 5, block 27, Daytona | | | | | M L Manigault | 2 39 |
| Lot 7, block 1, sub of lots 6 and 7, block 27 Daytona | | | | | J W. Wilkinson | 1 30 |
| Lot 10, block 1, sub of lots 6 and 7, block 27, Daytona | | | | | Fannie C Stephens | 1 57 |
| Lot [illegible], block 3, sub of lots 6 and 7, block 27, Daytona | | | | | J. W. Wilkinson | 1 37 |
| Lots 4 and 5, block 3, sub of lots 6 and 7, block 27, Daytona | | | | | S. W. Duncan | 2.49 |

| DESCRIPTION | Section | Township, South | Range, East | Acres | OWNER | Amount of Taxes and Cost |
|---|---|---|---|---|---|---|
| Lot 6 block 2 sub of lots 6 and 7, block 27 Daytona | | | | | Jessie Raines | 1 57 |
| Lot 6 sub of lot 1 block 28, Daytona | | | | | M A Stephens | 10 31 |
| Lots 11 and 12 sub of lots 2 and 7, block 28 Daytona | | | | | Robert Raines | 4 03 |
| Lots 29 30 and 31 sub of lots 2 and 7 block 28 Daytona | | | | | Ben Hill | 8 99 |
| Lot 21 block 1, sub of lots 3 4 and 5 block 28 Daytona | | | | | S M Nickerson | 2 14 |
| Lot 22 block 1 sub of lots 3 4 and 5 block 28 Daytona | | | | | G E McFarline | 2 14 |
| Lot 18 block 1 sub of lots 3, 4 and 5 block 28 Daytona | | | | | Ada Blocker | 2 69 |
| Lots 1 and 2 block 1 sub of lot 6 block 28 Daytona | | | | | Harrison Thompson | 11 67 |
| Lot 16 sub of lot 8 block 28 Daytona | | | | | Conrad Oates Company | 1 84 |
| E 34½ feet of W 112½ feet of lot 1 N of Higbee line and and E of R R block 29 Daytona | | | | | Harrison Thompson | 2 72 |
| E ½ of lot 3 N of Higbee line block 29 Daytona | | | | | P Edwards | 3 45 |
| W 1 feet of lot 3 and E 10 feet of lot 4, sub of parts of lots 3 and 4 block 29, Daytona | | | | | Louis Wells | 6 81 |
| W 40 feet of lot 5 and E 10 feet of lot 6 sub of parts of lots 3 and 4 block 29 Daytona | | | | | Gertrude Thompson | 3 54 |
| Lots 2 and 3 block 1 sub of lot 1 block 31 Daytona | | | | | Isabelle Miller | 8 99 |
| Lots 6 7 8 and 11 block 1 sub of lot 1 block 31 Daytona | | | | | J W Wilkinson | 3 8 |
| Lot 3 block 1 sub of lot 1, block 1 Daytona | | | | | Rosa McKenzie | 1 84 |
| Lot 13 block 1 sub of lot 1 block 31 Daytona | | | | | George Morgan | 11 67 |
| Lots 8 and 9 block 4 sub of lot 1 block 31 Daytona | | | | | Wm Sparks | 1 84 |
| Lots 12 and 13 block 4 sub of lot 1 block 31 Daytona | | | | | W M Guthrie | 8 99 |
| W½ of lot 10 sub of S¼ of N½ of lot 4 block 31 Daytona | | | | | G E Walton | 1 60 |
| W½ of lot 13 sub of S½ of N½ of lot 4 block 31 Daytona | | | | | W J Gamble | 1 60 |
| S 200 feet of E 161 feet of lot 1 block 1 sub of S½ of lot 4 block 31 Daytona | | | | | Levy S King | 6 51 |
| Lot block 1 Ludwig s sub block 32 Daytona | | | | | W E Sampson | 1 84 |
| Lots 13 and 14 block 2 Ludwig s sub block 32 Daytona | | | | | C D Jackson | 2 69 |
| Lot 4 block 3 Ludwig s sub block 32 Daytona | | | | | Conrad Oates Company | 1 87 |
| Lot 6 block 4 Ludwig s sub, block 32 Daytona | | | | | F W Pope | 1 57 |
| Lots 12 and 13 block 4 Ludwig s sub block 32 Daytona | | | | | C D Jackson | 2 69 |
| N½ of lot block 32 Daytona | | | | | Charity Belton | 6 21 |
| Lot block 1 sub of lot 4, block 32 Daytona | | | | | Joe Keys | 7 58 |
| Lot 8 block sub of lot 4 block 32 Daytona | | | | | Ella Wicks | 1 57 |
| Lot 4 block 3 sub of lot 4 block 32 Daytona | | | | | Conrad Oates Company | 1 8[illegible] |
| W feet of E 110 feet of N 100 feet of lot 1 block 33, Daytona | | | | | Emma Wetherell | 2 42 |
| W 4 feet of E 200 feet of N 100 feet of lot 1 block 43, Daytona | | | | | J L Robinson | 17 43 |
| Lots 7 8 9 and 10 16 and 17 block A Slough s sub block 33 Daytona | | | | | Margaret J Slough | 3 78 |
| Lot 10 block B Slough s sub block 33 Daytona | | | | | Margaret J Slough | 1 57 |
| Lot 1 block B Slough s sub block 33 Daytona | | | | | W H Van Dorn | 1 57 |
| E 116 feet of N½ of lot 3 block 33 Daytona | | | | | Clara Despland | [illegible] 58 |
| Lot 11 Rowlader s fifth add to Daytona | | | | | C F Rowlader | 2 12 |
| Lot 10 Rowlader s fifth add to Daytona | | | | | Cornelia Smith | 6 21 |
| W 15 feet of lot 14 block 48 Daytona | | | | | Marion E Crane | 69 00 |
| Lot 4 and riparian rights block 49 Daytona | | | | | Edith Bush Shoemaker | 28 3[illegible] |
| N¼ of S 30 feet of lot 11 block 49 Daytona | | | | | Edith Bush Shoemaker | [illegible] 88 |
| W 65 feet of lot 15 and 1 [illegible] block 49 Daytona | | | | | Forbes & Wentworth | 2[illegible] 9 |
| Lot block 49 Daytona | | | | | Mrs C F Hart | 2 |
| Lots 1 3 4 and 6 sub of lot and part of lot 26 block 50 Daytona | | | | | L & C A Despland | 98 3 |
| Lots 8 9 and 10 sub of lot and part of lot 26 block 50, Daytona | | | | | L & C A Despland | 17 43 |
| Lot 1 and riparian right block 1 Daytona | | | | | A C Harper | 18 27 |
| N 110 feet of lot 1 block 51 Daytona | | | | | Isabelle E Miller | 14 70 |
| Lot block 1 Rowlader s first add to Daytona | | | | | Fred P True | 11 67 |
| Lot 13 [illegible] Rowlader s first add to Daytona | | | | | J M Pulhurst | 11 67 |
| Lot 1 13 [illegible] Rowlader s first add Daytona | | | | | I T Gunn | 33 1 |
| Lot 0 block Rowlader s first add to Daytona | | | | | W C Emsley | 6 91 |
| Lot 1 block 1 sub of lots 10 and 11 block 2 Daytona | | | | | W M Jones | 2 39 |
| Lot Smith s sub block 2 Daytona | | | | | Thos Hill | 8 99 |
| Lots and 3 block 1 Wall s sub block Daytona | | | | | James Burr | 6 21 |
| Lot 37 block 1 Wall s sub block 2 Daytona | | | | | Anderson Dimmul | 6 [illegible]1 |
| Lot 10 block 2 Wall s sub block 2 Daytona | | | | | Unknown | 4 03 |
| Lot 1 block 2 Wall s sub block 2 Daytona | | | | | Anthony Stevens | [illegible]39 |
| Lot 18 block 2 Wall s sub block 52 Daytona | | | | | A M Stephens | 2 39 |
| Lots 27 28 29 and 30 block 2 Wall s sub block 52 Daytona | | | | | J W Howard | 11 97 |
| Lots 37 38 and 39 block 2 Wall s sub block 52 Daytona | | | | | Hamp James | 11 97 |
| Lot 4 block 3 Wall s sub block 52 Daytona | | | | | Jas Small | 6 21 |
| Lot 12 block 3 Wall s sub, block 52 Daytona | | | | | Savilla Garrison | 4 85 |
| Lot 24 block 3 Wall s sub, block 52 Daytona | | | | | M E Turner | 4 85 |
| Strip W of lots 4 6 and 8 E of R R part of lot 11, block 53 Daytona | | | | | Jessie Longe | 2 42 |
| Lots 1 and 2 platt in book 4, page 79 sub in block 53, Daytona | | | | | Hattie Cuthbert | 10 61 |
| Lot 3 platt in book 4 page 79 sub in block 53 Daytona | | | | | Rosa Collins | 3 78 |
| E 33 feet of lot 4 platt in book 4 page 79 sub in block 53 Daytona | | | | | W W Jones | 6 51 |
| N 90 feet of lot 7 platt in book 4 page 79, sub in block 53 Daytona | | | | | J A Jackson | 7 88 |
| Lot 6 block 2, Green s sub in block 53 Daytona | | | | | Mahala McDaniel | 3 48 |
| Lots 11 and 12 block 2, Greene s sub in block 53 Daytona | | | | | S T Watson | 4 33 |
| Lot 17 block 2 Greene's sub in block 53 Daytona | | | | | E J Jordan | 4 85 |
| Lot 3 block 3 Greene s sub in block 53 Daytona | | | | | Hattie Anderson Townsend | 4 33 |
| S½ of lot 6 block 5 Greene s sub in block 53 Daytona | | | | | E W Gibson | 4 85 |
| Lots 17 and 18, block 5 Greene s sub in block 53, Daytona | | | | | Adeline Mooore | 5 15 |
| Lot 15, block 53 Daytona | | | | | H Y Stillman | 14 40 |
| Lot 3, block 10 West End sub Daytona | | | | | E L Bond | 1 57 |
| N 650 feet of W 105 feet of lot 9, block 54 Daytona | | | | | Robt Barramoure | 6 21 |
| Lots 2 to 10 Inc sub of W 2-3 of lot 15 block 55, Daytona | | | | | H G. Lansing | 11 97 |
| N 50 feet of S 100 feet of lot 18 block 55 Daytona | | | | | W L Gibbs | 6 21 |
| E½ of lot 1 and W½ of lot 16 block 56 Daytona | | | | | Dora B Spring | 6 21 |
| Lot 9 block 56, Daytona | | | | | Conrad Oates Company | 7 58 |
| Lot 6 block 60 Daytona | | | | | Thos Gale | 16 82 |
| S 70 feet of marsh E of lot 6 and riparian rights block 60 Daytona | | | | | H V Bracey | 5 15 |
| Lot 6 sub of lots 1, 2 and 3, block 61, Daytona | | | | | Theckla Pollett | 19 86 |
| Lot 7 sub of lots 1 2 and 3, block 61, Daytona | | | | | M M Pellett | 13 02 |
| N 82 feet of W 165 feet of marsh in front of block 61, and riparian rights, Daytona | | | | | H V Bracey | 12 27 |
| S 50 feet of N 132 feet of W 165 feet of marsh in front of block 61 and riparian rights, Daytona | | | | | W H Bracey | 15 30 |
| Lots 1 and 2, Rowlader's third add to Daytona | | | | | J. A. Hutchinson | 4 85 |

| DESCRIPTION | Section | Township, South | Range, East | Acres | OWNER | Amount of Taxes and Cost |
|---|---|---|---|---|---|---|
| Lots 15 16 21 and 22 Rowlader s third add to Daytona | | | | | T L Robert | 9 29 |
| Lots 1 and 2 block 64 Daytona | | | | | J B Taylor | 55 46 |
| W 200 feet of N½ of lot 4 block 64 Daytona | | | | | Mary A Collins | 14 70 |
| Sw¼ of lot 5 block 64 Daytona | | | | | H V Roeste | 7 58 |
| Nw¼ of lot 5 block 64 Daytona | | | | | C A & I Tier | 20 78 |
| E 150 feet of lots 3 and 4 S of canal block 66 Daytona | | | | | Charles A Tier | 69 00 |
| W feet of E [illegible] feet of lot 1 block 6[illegible] Daytona | | | | | Conrad Oates Company | 2 69 |
| Lot 1 block A sub of lot 4 and 1 of lot 5 block [illegible] Daytona | | | | | E W Williams | 2.69 |
| S feet of lot S [illegible] A sub of lot 4 and 1½ of lot 3 block [illegible] Daytona | | | | | Catherine Summager | 6 51 |
| Lots and [illegible] block B sub of lot 1 and [illegible] of lot 3, block [illegible] Daytona | | | | | Amanda Jackson | 3 78 |
| E feet of lot 5 block 70 Daytona | | | | | M & J Whitaker | 2 12 |
| E 4 feet of W 1 6 feet of lot 8 block [illegible] Daytona | | | | | H S Shupe | 2 39 |
| E 11 feet of lot 1 and W 18 feet of N 55 feet of lot 5 block A sub of N½ of lot 1 block 1 Daytona | | | | | Harrison Thompson | 2 99 |
| Lot sub of [illegible] of lot 3 block 1 Daytona | | | | | Minnie L Robinson | 4 85 |
| Lot sub of [illegible] of lot 3 block 1 Daytona | | | | | Doughlass Beasley | 2 39 |
| Lot sub of [illegible] of lot 3 block 1 Daytona | | | | | Emma I Edwards | 2 39 |
| Lot 4 and block 1 sub of lot 1 block 1 Daytona | | | | | Lizzie Henry | 13 03 |
| Lots 8 and 9 block 1 sub of lot 4 block 1 Daytona | | | | | Otis Griffin | 7 58 |
| Lot 4 block 2 sub of lot 4, block 1 Daytona | | | | | Harrison Thompson | 4 85 |
| Lots and 4 sub of W½ of lot block 1 Daytona | | | | | S Singleton | 6 21 |
| E 110 feet of W 1 8 feet of lot 6 block 71 Daytona | | | | | A D & S Boles | 4 35 |
| E 150 feet of N 155 feet of lot 1 block Daytona | | | | | John King | 8 39 |
| Lot block A Higbee s second add to Daytona | | | | | Lanes Anderson | 1 30 |
| Lots 8 and 23 block C Higbee s second add to Daytona | | | | | Doughlass Beasley | 1 87 |
| All N 4 0 feet of lot 6 E of Bay street and W of Peninsula Bridge road except W 150 feet of same block 2 Coleman s Daytona | | | | | Trumbo Dredging Company | 14 22 |
| Lot 10 Emma L Pierce s sub block Coleman s Daytona | | | | | A F Hutchinson | 6 51 |
| Lot 13 Brush s sub block, Coleman s Daytona | | | | | C A Henderson | 4 85 |
| Lot 1 block B Roger & Taylor s sub in block 2 Coleman Daytona | | | | | R McLane | 17 43 |
| Lots 4 and [illegible] Marshall s sub block Coleman s Daytona | | | | | A S Randall | 9 29 |
| Lot S Marshall s sub block 3 Coleman s Daytona | | | | | W W Marshall | 2 94 |
| Lot 44 and 4 Marshall s sub block 3 Coleman s Daytona | | | | | Unknown | 5 15 |
| [illegible] block 1 sub of lot 18 block 3 Coleman s Daytona | | | | | J A McNeal | 5 15 |
| [illegible] sub of lot 18 block Coleman s Daytona | | | | | Eliza Richardson | 4 23 |
| [illegible] sub of lot 18 block 3 Coleman s Daytona | | | | | J H Davis | 6 51 |
| [illegible] sub of lot 18 block 3 Coleman s Daytona | | | | | Alex Swinson | 5 15 |
| Lot 13 and 14 block B sub of lot [illegible] of lot 3 block 3 Coleman s Daytona | | | | | Willis Williams | 3 54 |
| Lot 18 block B [illegible] of lot 3 block 3 Coleman Daytona | | | | | Mike Stevens | 2 14 |
| [illegible] Coleman s sub [illegible] Coleman Daytona | | | | | Mary Mack | 1 84 |
| [illegible] Coleman s Daytona | | | | | W C Clemons | 7 59 |
| S [illegible] N 4 feet of W [illegible] lot 18 block 3 Coleman s Daytona | | | | | J H Harrison | 1 60 |
| S [illegible] W [illegible] of lot 18 [illegible] Coleman Daytona | | | | | Willie Williams & D F Randolph | 2 44 |
| S [illegible] W 88 feet of [illegible] block 3 Coleman Daytona | | | | | Jos Woodward | 2 42 |
| S [illegible] block Coleman Daytona | | | | | Chas Williams | 1 60 |
| W [illegible] 88 [illegible] lot 4 block 4 Coleman s | | | | | A J Collins | 2 42 |
| Lot 1 and W 20 feet of [illegible] Rogers Daytona | | | | | W H Byn | 20 16 |
| [illegible] of W [illegible] Rogers Daytona | | | | | W H Byne | 2 69 |
| W [illegible] Rogers | | | | | W H Byn | 2 39 |
| [illegible] W [illegible] Rogers Daytona | | | | | W H Byne | 2 69 |
| Riparian rights in Halifax river to [illegible] Daytona | | | | | D D Rogers | 3 78 |
| [illegible] | 10 | 15 | 33 | | W H Peters | 3 48 |
| [illegible] sub [illegible] | 10 | 15 | 33 | | Chas I Tent | 2 12 |
| [illegible] B th [illegible] | 10 | 15 | 33 | | John Myers | 14 70 |
| Lot [illegible] B Ridgewood Heights | | | | | A I Mason | 4 85 |
| Lot [illegible] B Ridgewood Heights | | | | | Kate I Hacker | 3 48 |
| Lot 1 block D Ridgewood Heights | | | | | J O Smith | 2 12 |
| Lot block D Ridgewood Heights | | | | | A F Mason | 8 99 |
| Riparian rights in Halifax river to lots 1 and 2 Blake | | | | | Unknown | 1 30 |
| Lot 1 Blake | | | | | Walter Smith | 1 97 |
| Riparian rights in Halifax river to lot 1 Blake | | | | | Unknown | 1 05 |
| Riparian rights in Halifax river to lot Blake | | | | | Unknown | 1 05 |
| Lot Blake | | | | | Jas I Furlong | 1 97 |
| Lots 6 A and A Blake | | | | | Heirs B F Leach | 19.02 |
| Riparian rights in Halifax river to lots 6 and [illegible] Blake | | | | | Unknown | 1 36 |
| Lot 43A Blake | | | | | Best & Wilson | 3 50 |
| Lot C Blake | | | | | W H Knight | 3 50 |
| Riparian rights in Halifax river to lot C Blake | | | | | Unknown | 1 05 |
| W 3 feet of lot 106 Blake | | | | | Heirs B F Leach | 6 54 |
| E 311 feet of lots 127 and 128 Blake | | | | | Heirs B F Leach | 8 36 |
| Lot 131 Blake | | | | | Heirs J M Jones | 5 03 |
| Lot 4 block 26 Dunlawton | | | | | Paul Clark | 6 64 |
| Riparian rights in Halifax river to lots [illegible] 3 4 block 1 sub of lot 1 | 3 | 16 | 33 | | Unknown | 1 96 |
| Lots 1 2 and 4 block 3 sub of lot 1 | 3 | 16 | 33 | | E H Herrick | 8 36 |
| Lots 3 and 4 block 4 sub of lot 1 | 3 | 16 | 33 | | F H Herrick | 5 33 |
| Lots 1 and 2 except lots 17 18 19 as per sub block 5 sub of lot 1 | 3 | 16 | 33 | | F H Herrick | 3 49 |
| Lots 1 2 and 3 block 6 sub of lot 1 | 3 | 16 | 33 | | F H Herrick | 5 32 |
| Lot 5 block F Port Orange | | | | | Baker & Cummings | 42 65 |
| E 70 feet of lot 13 block G Port Orange | | | | | Heirs J P Vass | 31 20 |
| Lot 1 block F Port Orange | | | | | Caroline McDonald | 15 68 |
| W 0 feet of E 2 feet of lot 4 block M Port Orange | | | | | Georgia B Ramsey | 9 89 |
| Lot 7 block 3 Allan s, Port Orange | | | | | S H Bailey | 6 84 |
| Lots A B D E and F resub of lots 7 and 8 block 3, Flemings Port Orange | | | | | Port Orange Development company | 3 96 |
| Lots 10 and 11 block 4, Fleming s Port Orange | | | | | Paul Clark | 6 84 |
| Lots 13 and E 45½ feet of lot 19 assessor s Port Orange | | | | | D W Winn | 5 62 |
| Lot 5 sub of lots 3 and4, | 4 | 16 | 33 | 8 | Adam Overstreet | 6 54 |
| Undivided ½int in lot 11, sub of lots 1 2 and 4 | 5 | 16 | 33 | 4 | D W Winn | 2 58 |
| S½ of N½ of lot 1, | 8 | 16 | 33 | 15 | L D. Batholomew | 1 67 |
| N 2¼ chs of lot 3 and lot 4, sub of lot 1 | 9 | 16 | 33 | 14 | F O Sparkman | 3.[illegible] |
| Lot 3, sub of lots 14 and 15, Allandale per map book 2, page 65 | | | | | Emma H Billings | 2 27 |
| Lots 7 and 8 block 2, Allandale new map | | | | | A J McLaughlin | 1 97 |
| E ½ of lots 1 and 2, block 3, Allandale new map | | | | | Jas H Bennett | 5 32 |
| Lots 7 and 14 block 4 Allandale, new map | | | | | John F Hume | 2 27 |
| Lots 8 and 13, block 4, Allandale new map | | | | | C J McCormick | 2 27 |
| Lots 9, 10, 11 and 12, block 4, Allandale, new map | | | | | W M Hunter | 9 89 |
| Lots 4, 5, 10 and 11, block 7, Allandale, new map | | | | | Allandale Company | 11 41 |

(Continued on Page 6)

NewspaperARCHIVE®
NewspaperARCHIVE®

(Continued from Page 6.)

| DESCRIPTION | Section | Township, South | Range, East | Acres | OWNER | Amount of Taxes and Cost |
|---|---|---|---|---|---|---|
| Lot 4 | 15 | 16 | 30 | 72 | Unknown | 1.92 |
| Lot 1 | 16 | 16 | 30 | 40 | J. M. Clemons | 2.55 |
| N½ of lot 3 | 16 | 16 | 30 | 20 | Theo. Strawn | 12.53 |
| SE¼ of se¼ | 18 | 16 | 30 | 40 | H. M. Beardsley | 2.38 |
| S½ of se¼ of se¼ | 19 | 16 | 30 | 15 | R. D. Coffman | 1.90 |
| NE¼ of lot 4 | 30 | 16 | 30 | 10 | H. M. Beardsley | 1.18 |
| E½ of s½ of lot 4 and nw¼ of lot 4 | 30 | 16 | 30 | 25 | R. D. & L. Coulter | 2.66 |
| W½ of s½ of se¼ of sw¼ | 31 | 16 | 30 | 15 | Mary E. Hazen | 5.70 |
| 1 acre square in nw corner of nw¼ of se¼ of se¼ | 32 | 16 | 30 | 1 | J. V. Downs | 1.17 |
| S½ of se¼ except se¼ of se¼ of se¼ | 33 | 16 | 30 | 150 | Angiers L. & I. Co. | 17.55 |
| E 630 ft of lot 6 Wilson's sub of Levy grant | | | | 7 | J. J. Williams | 1.80 |
| Lot 12 Wilson's sub of Levy grant | | | | 80 | Theo. Strawn | 24.90 |
| Lots 18 and 19 except 8 acres in lot 19 per deed book 58 page 4 and except E 20 chs of S 10 chs of lot 18 Wilson's sub of Levy grant | | | | 138 | C. L. Mann | 10.05 |
| Part of lot 19 per deed book 58 page 4 and E 20 chs of s 10 chs of lot 18 Wilson's sub of Levy grant | | | | 28 | Theo. Strawn | 9.75 |
| Lot 5 O. N. Hall estate | | | | 10 | W. B. Taylor | 1.56 |
| Lot 15 O. N. Hall estate | | | | 10 | Harvey Jones | 1.50 |
| Lot 8 Assessor's sub of Dupont grant | 39 | 16 | 30 | 15 | Jessie C. Lewis | 10.40 |
| E 319 ft of S 390 ft of lot 8 Neff estate | | | | 2 | Carrie L. Hull | 1.23 |
| Lots 9 to 14 inclusive Neff estate | | | | 154 | H. M. Beardsley | 10.40 |
| SW¼ of nw¼ of nw¼ | 3 | 17 | 30 | 10 | Edith H. Fraser | 1.66 |
| NW¼ of ne¼ of se¼ | 4 | 17 | 30 | 10 | M. E. Neal | 2.38 |
| Lots 51 to 55 inclusive Hough's sub in | 4 | 17 | 30 | | J. A. Harper | 3.17 |
| N½ of se¼ of sw¼ of sw¼ | 4 | 17 | 30 | 5 | Mary E. Gregory | 29.43 |
| S½ of se¼ of sw¼ of sw¼ | 4 | 17 | 30 | 5 | C. R. Strawn | 48.75 |
| W½ of lot 1 block G Deanburg | | | | 2 | Helen E. Gaulden | 6.79 |
| Lots 35 and 36, sub of block K Deanburg | | | | | N. W. McClellan | 1.48 |
| S½ of se¼ of ne¼ | 5 | 17 | 30 | 20 | W. H. Gregory | 2.87 |
| S½ of ne¼ of ne¼ | 6 | 17 | 30 | 20 | Heirs F. E. Bond | 2.97 |
| Part of ne¼ of se¼ per deed book 28 page 700 | 7 | 17 | 30 | 1 | Seminole Mfg. Co. | 10.40 |
| W 214 ft of N 149 1-6 ft of lot 8 block 1 DeLand | | | | | Grace W. Hays | 92.52 |
| N 125 ft of lot 1 and E 2 ft of n 125 lot 2 block 5Deland | | | | | Mrs. L. J. W. Purdy | 27.32 |
| SE¼ of lot 3 block 5 DeLand | | | | | M. C. Woodward | 24.60 |
| W 70 ft of lot 3 block 7 DeLand | | | | | E. O. Woodward | 20.07 |
| E 75 ft of S 100 ft of lot 9 block 9 DeLand | | | | | F. S. Nasworthy | 10.40 |
| Lot 18 sub of W 482 ft of block 9 DeLand | | | | | Chas. Jones | 24.90 |
| N 48 ft of S 96 ft of W 160½ ft of lot 6, sub of lot 7, block 10 DeLand | | | | | DeLand Realty Co. | 4.66 |
| Lot 6 and lot 7 except S 75 ft block 1, Shrimer's sub blk. 10 DeLand | | | | | Elizabeth B. Eccles | 27.62 |
| E½ of lot 1 block 17, DeLand | | | | | Eliza M. Peck | 7.70 |
| Lots 4 and 5, block A, sub of lots 7 and 8, block 17, DeLand | | | | | Annie G. Rowland | 22.79 |
| S½ of lots 4 and 5, block 18, DeLand | | | | | Murray Sams | 4.36 |
| Lots 20 and 21, sub of lots 1 to 9, block 19, DeLand | | | | | Milton Carter | 3.17 |
| Lot 30, sub of lots 1 to 9, block 19, DeLand | | | | | Alex Howell | 1.23 |
| Lot E, sub of lot 1, block 20, DeLand | | | | | Joseph Adkins | 2.68 |
| E½ of lot 6, block 21, DeLand | | | | | J. B. S. Robinson | 4.06 |
| N½ of lot 12, block 24, DeLand | | | | | H. P. Starkweather | 18.86 |
| N½ of lot 7, block A, Univercity Place, DeLand | | | | | W. M. Mowers | 13.25 |
| Lots 11, 12 and 13, Kingsbury's add to DeLand | | | | | S. G. Baker | 9.20 |
| N½ of e½ of lot 9, blk. 3, Howry's add to DeLand. | | | | | J. B. Conrad | 8.00 |
| S 50 ft of lot 10, blk. 3, Howry's add to DeLand | | | | | G. W. Fisher | 32.15 |
| Lot 10, blk. 4, Howry's add to DeLand | | | | | Emma J. Klicker | 17.66 |
| E 90 ft. of lots 7, 8, and 9, blk. 5, Howry's add to DeLand | | | | | Unknown | 8.30 |
| N 212 ft of e½ of lot 1, blk. 10, Howry's add to DeLand | | | | | Mrs. J. L. Nuchols | 20.07 |
| Lot 1, sub. of blk. 12, Howry's add to DeLand | | | | | H. W. Klicker | 3.17 |
| Lots E, F, and G, sub. of n½ of blk. 13, Howry's add to DeLand | | | | | M. J. Wood | 13.13 |
| Lot A, Clakes sub, blk. 14 Howry's add to DeLand | | | | | Winifred Marsh | 3.17 |
| Lots 1 and 2, Clakes sub, blk. 14, Howry's add to DeLand | | | | | Stump & Brown | 2.68 |
| Lots 17 and 18 Clakes sub blk 14, Howry's add to DeLand | | | | | C. D. Ase | 2.26 |
| Lots I and O, sub of n½ of blk. 15, Howry's add to DeLand | | | | | Unknown | 5.88 |
| Lots T, V, W and Z, sub of N½ of blk. 15, Howry's add to DeLand | | | | | W. A. Steed | 13.13 |
| W 100 ft of lots 30 and 31 sub of blk 16, Howry's add to DeLand | | | | | C. D. Landis, Trustee | 3.47 |
| Lots 1 and 2 blk 4, sub. of S½ of blk 32, Howry's add to DeLand | | | | | E. L. Rowland | 4.66 |
| Lots 3 and 4, blk. 4, sub. of S½ of blk. 32, Howry's add to DeLand | | | | | A. M. Kitchen | 4.66 |
| Lot 18, block 1, Walts' second add to DeLand | | | | | George Marsh | 24.90 |
| Lot 13, block 2, Walts' second add to DeLand | | | | | Janie Cozen | 3.17 |
| Lot 17, block 2, Walts' second add to DeLand | | | | | F. C. Harris | 5.58 |
| Lot 21, block 2, Walts' second add to DeLand | | | | | Elizabeth Bradby | 2.30 |
| Lot 16, block 3, Walts' second add to DeLand | | | | | C. F. Spaulding | 1.96 |
| Lots 8 and 9, sub of D and E block 5, Rich's add to DeLand | | | | | Miller, Simpson & Harris | 13.40 |
| Lots 13 and 14 sub of A, B, C and D, block 6, Rich's add to Deland | | | | | J. P. Mitchell | 8.30 |
| E 240ft of lot C block 8, Rich's add to Deland | | | | | Martha L. Willcoxen | 32.15 |
| Lots A, B, G and H, block 11, Rich's add to Deland | | | | | Henry L. Heyd | 36.98 |
| Lot 4, block B, Hay's add to Land | | | | | E. A. Fehr | 1.72 |
| Lots 26, 27, 38 and 39, Critchell & Hurry's add to DeLand | | | | | DeLand Building & Loan Co. | 6.18 |
| Lots 28, 29, 37 and W 35ft of lot 36, Critchell & Hurry's add to DeLand | | | | | J. N. Rander | 3.47 |
| Lots 31, 32, 33, and 34 Critchell & Hurry's add to DeLand | | | | | Sarah Martin | 3.47 |
| Lot 15, Chambers' & Dunn's add to DeLand | | | | | Joseph Walters | 2.80 |
| N¼ of lot F and lot E sub of lots 31 to 36 Chambers' & Dunn's add to DeLand | | | | | S. F. Hadly | 2.26 |
| Lots G, H, K, L, M, N, R, T and S, sub of lots 31 to 36 Chambers' & Dunn's add to DeLand | | | | | Eliza Hadly | 3.28 |
| Lot 2, sub of lots 31 to 36 Chambers' & Dunn's add to DeLand | | | | | Louis Smith | 2.50 |
| Lot 2, sub of lots 31 to 36, Chambers' & Dunn's add to DeLand | | | | | John Watts | 3.47 |
| Lot 2, block 3, Armstrong's add to DeLand | | | | | W. B. Killix | 3.17 |
| W 66ft of lot 17, block 4, Armstrong's add to DeLand | | | | | Adella Nowland | 2.20 |
| Lot 15, Corson's add to DeLand | | | | | Mason Holt | 4.36 |
| Lot 21, Corson's add to DeLand | | | | | Unknown | 1.72 |
| S½ of lot 23 and lot 26, Corson's add to DeLand | | | | | Pat Howell | 3.17 |
| Lots 7, 8, 9 and 10, block 4, Hutchinson's add to DeLand | | | | | Louis Daniels | 5.88 |
| Lots 1, 2, 3, 4 and 5, block 5, Hutchinson's add to DeLand | | | | | J. A. Rogers | 3.47 |
| Lot 8, block 5, Hutchinson's add to DeLand | | | | | Patrick Ware | 1.48 |
| Lot 7, Phippens add to DeLand | | | | | J. M. Templin | 6.79 |
| Lot 12, Phippens add to DeLand | | | | | L. E. Odum | 3.00 |
| Lot 41, Phippens add to DeLand | | | | | A. G. Spofford | 1.23 |
| Lot 43, Phippens add to DeLand | | | | | Daisy Jones | 1.23 |
| Lot 116 Phippens add to DeLand | | | | | Daisy Jones | 1.23 |
| Lots 138, 139 and 142, Phippens add to DeLand | | | | | Daisy Jones | 1.72 |
| Lots 19, 20, 21 and 22 block B, Blacks add to Deland | | | | | G. W. Werts | 3.68 |
| Lot 26, block E, Blacks add to DeLand | | | | | E & M Harris | [illegible] |
| All block 51, DeLand | | | | | Matilda Schmide | 2.30 |
| All block 52, DeLand | | | | | Kent Pendleton | 2.38 |
| All block 59, DeLand | | | | | E. B. Pooser, Jr. | 5.28 |
| E½ of block 72, DeLand | | | | | D. J. Griffith | 1.66 |
| All block 73, DeLand | | | | | Kent Pendleton | 2.38 |
| E½ of block 74, DeLand | | | | | Robt. Binder | 1.42 |
| All blocks 77, 78 DeLand | | | | | Alice Fitchener | 5.28 |
| N½ of lot 5, block 85, DeLand | | | | | C. J. Crouch | 5.28 |
| Lot 7, block 85, DeLand | | | | | M. L. Morgan | 1.86 |

| DESCRIPTION | Section | Township, South | Range, East | Acres | OWNER | Amount of Taxes and Cost |
|---|---|---|---|---|---|---|
| Lots 7 and 8, block 86, DeLand | | | | | J. S. Griffith | 7.09 |
| Lot 9, block 86, DeLand | | | | | C. M. Brokaw | 14.95 |
| E 66 feet of lot 19, sub of S 170 feet of block 87, DeLand | | | | | Catherine Fuqua | 5.83 |
| Lots 45, 46, 47, 48, 49, and 50, sub of block 89 and E½ of 90, DeLand | | | | | M. J. Bennett | 2.50 |
| Lot 68, sub of block 89 and E½ of block 90, DeLand | | | | | R. C. Bushnell | .99 |
| N 160 feet of lot 2, block 95, DeLand | | | | | C. C. Player | 5.58 |
| Lots 3 and 4, block 95, DeLand | | | | | Chas. Benton | 4.36 |
| Lot 4, block 95, DeLand | | | | | C. C. Fanning | 4.06 |
| N½ of e 155 feet of lot1, block 96, DeLand | | | | | D. E. Knight | 10.49 |
| Lots 28 and 29, sub of E½ of block 98 and all block 99, DeLand | | | | | John W. Edwards | 5.88 |
| Lot 32, sub of E½ of block 98 and all block 99, DeLand | | | | | Unknown | .99 |
| All blocks 104 and 105, DeLand | | | | | Alice Fitchener | 12.83 |
| Lots 31 and 32, Keystone add to DeLand | | | | | Unknown | 1.23 |
| Lots 49 and 50, Keystone add to DeLand | | | | | Wm. W. Forpy | 1.22 |
| Lot 57, Keystone add to DeLand | | | | | Mrs. R. Barascericy | .99 |
| Lot 18, block A, sub of block 112, DeLand | | | | | Mrs. P. M. Holm | 1.98 |
| Lot 7, block B, sub of block 112, DeLand | | | | | J. E. Mickler | 1.22 |
| Lots 13, 14 and 15, sub of E½ of block 117, DeLand | | | | | W. C. Cannons | 2.68 |
| Lots 16 and 23, sub of E½ of block 117, DeLand | | | | | W. C. Cannons | 1.72 |
| E½ of except E 100 feet of N 145 feet of block 118, DeLand | | | | | Leonie Corkins | 15.66 |
| Lot 9, sub of block 119, DeLand | | | | | Heirs E. B. Pooser | 2.68 |
| W½ of block 121, DeLand | | | | | A. L. Daly | 14.95 |
| Lots 23, 27 and 28, Pine Heights, sub of blocks 121, 122, DeLand, | | | | | Chas A. Brown, Jr. | 1.78 |
| All block 125, DeLand | | | | | G. M. DeLand | 7.70 |
| All block 139, DeLand | | | | | Heirs Martha Peacock | 19.77 |
| All block 155, DeLand | | | | | Heirs Martha Peacock | 4.06 |
| Lot 8, block 161, DeLand | | | | | Fannie Jones | 1.66 |
| Lot 18, block 161, DeLand | | | | | Marshall | 2.87 |
| Lots 19, 20, 21 and 22, block 161, DeLand | | | | | Matilda Hearn | 6.79 |
| Lots 26, 27, and 28, block 168, DeLand | | | | | Unknown | 2.20 |
| Lots 1, 5 and 6, sub of block 169, DeLand | | | | | Unknown | 3.17 |
| Lots 9 to 15, inc. sub of block 169, DeLand | | | | | Unknown | 4.36 |
| E½ of block 186, DeLand | | | | | H. D. Rhain | 2.38 |
| Lot 8, sub of block 193, DeLand | | | | | S. P. Clapper | .99 |
| Lot 15, sub of block 193, DeLand | | | | | L. S. Johns | .99 |
| Lot 16, sub of block 193, DeLand | | | | | Sarah L. Lewis | .99 |
| Lots 34 to 37, inc. sub of block 193, DeLand | | | | | Amy L. Dalby | 2.68 |
| Lot 48, sub of block 193, DeLand | | | | | W. F. Gemerick | .99 |
| Lot 49, sub of block 193, DeLand | | | | | G. A. Lewis | .99 |
| Lots 52 to 60, inc. sub of block 193, DeLand | | | | | Amy L. Dalby | 2.63 |
| S½ of block 196, DeLand | | | | | Caroline Hall | 1.90 |
| Lot 4, block 1, sub of block 197, DeLand | | | | | A. M. Kitchen | 2.68 |
| Lot 5, block 1, sub of block 197, DeLand | | | | | A. M. Kitchen | 1.96 |
| Lots 9 and 10, block 2, sub of block 197, DeLand | | | | | Oscar E. Olsen | 1.96 |
| Lot 19, block 2, sub of block 197, DeLand | | | | | R. Don Laws | 1.48 |
| Lot 15, Blue Lake addition, add to DeLand | | | | | E. W. Schooley | 1.48 |
| Lots 16 and 17, Blue Lake addition, add to DeLand | | | | | Cullen Falton | 1.96 |
| Lot 20, Blue Lake addition, add to DeLand | | | | | W. H. Schooley | 1.48 |
| E 6 chs of W 12¼ chs of se ¼ of sw¼ | 12 | 17 | 30 | 12 | George E. and F. R. Spear | 5.88 |
| Lot 10, of M. M. Lymans sub of part of se¼ of sw¼ | 12 | 17 | 30 | | Mary C. Woodward | 1.72 |
| S 50 feet of lots 24 and 25 Winnemissett | | | | | C. O. Codrington | 3.17 |
| Lot 37, N of ditch, assessor's Winnemissett | | | | | John Gillson | 29.73 |
| Nw¼ of se¼ | 14 | 17 | 30 | 40 | Martha L. Willcoxen | 3.35 |
| Lots 1 and 2, sub of ne¼ of nw¼ of ne¼ | 15 | 17 | 30 | | Geo. H. Reed | 5.58 |
| Lots 31, 32 and 33, sub of ne¼ of nw¼ of ne¼ | 15 | 17 | 30 | | S. D. Peacock | 1.48 |
| Lots 38 and 39, sub of ne¼ of nw¼ of ne¼ | 15 | 17 | 30 | | M. H. McClellan | 1.23 |
| E½ of se¼ and e½ of w½ of se¼ and s½ of w½ of sw¼ of se¼ and s½ of nw¼ of nw¼ of se¼ | 15 | 17 | 30 | 140 | Martha L. Willcoxen | 15.85 |
| S 500 feet of sw¼ of sw¼ and E 510 feet of N 820 feet of sw¼ of sw¼ | 17 | 17 | 30 | 25 | H. Weinstein | 3.47 |
| E½ of ne¼ of ne¼ and sw¼ of ne¼ of ne¼ | 19 | 17 | 30 | 30 | Heirs J. L. Nuchols | 4.36 |
| S½ of E½ of sw¼ of sw¼ and S½ of sw¼ of sw¼ of sw¼ | 19 | 17 | 30 | 20 | J. C. Green | 3.47 |
| Lots 4 and 5, sub of E½ of sw¼ of ne¼ | 20 | 17 | 30 | 2 | Emanuel Winns | 2.20 |
| Lots 8 to 11 inc. sub of E½ of sw¼ of ne¼ | 20 | 17 | 30 | 3 | Willie Berch | 2.20 |
| Lot 19, sub of E½ of sw¼ of ne¼ | 20 | 17 | 30 | 1 | Walter Campbell | 1.96 |
| E½ of nw¼ of ne¼ | 20 | 17 | 30 | 10 | J. H. Beall | 1.66 |
| Nw¼ of nw¼ | 20 | 17 | 30 | 40 | Heirs J. L. Nuchols | 4.06 |
| Sw¼ of ne¼ of ne¼ | 21 | 17 | 30 | 10 | E. W. Baxter | 1.66 |
| Lot 7, sub of nw¼ of ne¼ | 21 | 17 | 30 | 5 | E. W. Baxter | .93 |
| N 436 feet of E 300 feet of ne¼ of ne¼ of sw¼ | 21 | 17 | 30 | 3 | Grace W. Hays | 1.72 |
| N½ of ne¼ of ne¼ of ne¼ | 22 | 17 | 30 | 6 | Jennie S. Griffith | 1.18 |
| N½ of se¼ of ne¼ of ne¼ | 22 | 17 | 30 | 5 | John G. Straker | 1.18 |
| E½ of ne¼ of sw¼ of ne¼ | 22 | 17 | 30 | 6 | Jennie C. Moser | .93 |
| N½ of sw¼ | 23 | 17 | 30 | 80 | Martha L. Willcoxen | 8.90 |
| W½ of nw¼ of nw¼ of nw¼ | 23 | 17 | 30 | 5 | Grace K. Atkinson | 1.18 |
| S½ of ne¼ and ne¼ of se¼ | 24 | 17 | 30 | 120 | Martha L. Willcoxen | 17.25 |
| E 225 feet of N 560 feet of se¼ of sw¼ S of road | 25 | 17 | 30 | 2 | Wm. Smith | 3.69 |
| W 210 feet of N 354 feet of se¼ of se¼ of sw¼ | 25 | 17 | 30 | 1 | Willis Williams | 2.22 |
| Se¼ of ne¼ of sw¼ | 26 | 17 | 30 | 10 | C. F. Hardick | 1.33 |
| E½ of nw¼ | 26 | 17 | 30 | 80 | E. R. McKean | 12.53 |
| N½ of se¼ of ne¼ of ne¼ | 27 | 17 | 30 | 5 | L. R. Spencer | 1.18 |
| W½ of nw¼ of ne¼ of ne¼ | 27 | 17 | 30 | 5 | Field & Penneck | 1.18 |
| Se¼ of ne¼ of sw¼ | 27 | 17 | 30 | 10 | W. N. Budd | 1.18 |
| N½ of ne¼ of sw¼ of nw¼ | 28 | 17 | 30 | 5 | W. & H. Nageboom | 1.90 |
| Sw¼ of se¼ | 29 | 17 | 30 | 40 | A. G. Jett, Trustee | 5.28 |
| E½ of se¼ of se¼ of se¼ | 33 | 17 | 30 | 5 | Dennis Bush | 1.90 |
| Se¼ | 34 | 17 | 30 | 160 | R. D. & L. Coulter | 7.70 |
| Ne¼ of sw¼ | 35 | 17 | 30 | 40 | C. R. Oliver | 2.13 |
| S½ of sw¼ | 35 | 17 | 30 | 80 | Wm. Laws | 3.81 |
| E½ of ne¼ of se¼ of sw¼ | 36 | 17 | 30 | 5 | P. & R. S. Bradly | 1.33 |
| E½ of ne¼ of sw¼ of sw¼ | 36 | 17 | 30 | 5 | Lizzie S. Johnson | 1.33 |
| W½ of sw¼ of se 40 acres of lot 2, | 1 | 18 | 30 | | G. W. Knox | 1.48 |
| Se¼ of N½ of lot 7, | 1 | 18 | 30 | 10 | A. G. Caruth | 1.42 |
| S¼ of sw 40 acres of lot 2, | 2 | 18 | 30 | 10 | George B. Lang | 1.90 |
| N 6 chs of w½ of lot 2, | 2 | 18 | 30 | 12 | T. J. Minton | 4.06 |
| W½ of sw¼ of S½ of lot 3, | 2 | 18 | 30 | 5 | Mattie B. Dymock | 11.32 |
| Lots 18 to 74 and 80 to 120 block A, sub of N½ of lot 4 | 2 | 18 | 30 | | C. A. Sackett | 3.17 |
| Lots 46 to 91, block B, sub of N½ of lot 4, | 2 | 18 | 30 | | C. A. Sackett | 1.48 |
| All block C sub of N½ of lot 4 | 2 | 18 | 30 | | C. A. Sackett | 1.96 |
| All block D, sub of N½ of lot 4 | 2 | 18 | 30 | | C. A. Sackett | 1.96 |
| All block F, sub of N½ of lot 4 | 2 | 18 | 30 | | C. A. Sackett | 1.96 |
| S½ of W½ of S½ of S½ of lot 4, | 2 | 18 | 30 | 7 | J. J. Lynch | 1.48 |
| W½ of N½ of N½ of lot 5, | 2 | 18 | 30 | 10 | M. M. Moore | 1.66 |
| S½ of S½ of lot 7, | 2 | 18 | 30 | 20 | Anna Barnhart | 2.38 |
| N½ of sw¼ of N½ of lot 8, | 2 | 18 | 30 | 5 | R. D. & L. Coulter | 1.90 |
| N½ of ne¼ of N½ of lot 6, | 3 | 18 | 30 | 5 | Mary E. Thorpe | 1.66 |
| S¼ of ne¼ of S½ of lot 5, | 3 | 18 | 30 | 5 | Stokes Johnson | 1.18 |
| E½ of sw¼ of N¼ of lot 9, | 3 | 18 | 30 | 5 | Emma J. Klicker | 1.90 |
| W½ of se¼ of N½ of lot 11, | 4 | 18 | 30 | 5 | H. G. & B. O. Powell | .93 |
| E¼ of nw¼ of ne¼ S of R R | 9 | 18 | 30 | 18 | Homer C. Clark | 4.06 |
| W½ of nw¼ of sw¼ of nw¼ | 10 | 18 | 30 | 5 | Taylor, True & Clark | 1.66 |
| Lot 11, block 4, Orange City | | | | | F. W. Motsinger | 1.42 |
| Lot 13, block 4, Orange City | | | | | Unknown | 1.42 |
| Lots 4, 5, 12 and 13, block 5, Orange City | | | | | J. A. Whitcomb | 3.00 |
| Lot 24, block 12, Orange City | | | | | C. W. Sperry | 1.90 |
| N½ of lots 16 and 17, block 9, Orange City | | | | | W. Frank Clark | 5.58 |
| N 260 feet of lots 3 and 4 block 15, Orange City | | | | | K. H. Gaines | 3.00 |
| Lots 11, 12, and 13, sub of block 17, Orange City | | | | | H. G. Short | 3.20 |
| Lot 21, block 19, Orange City | | | | | R. D. & L. Coulter | 2.87 |
| All block 20, Orange City | | | | | K. H. Gaines | 7.70 |
| Lots 1 and 2, block 23, Orange City | | | | | Jennie A. Birth | 3.17 |
| N 87 feet of W 200 ft of lot 9 block 27, Orange City | | | | | Mary King | 3.17 |
| S 120 feet of W 200 feet of lot 9, E of Stillman avenue block 27, Orange City | | | | | Unknown | 3.02 |
| N 87 feet of E 220 feet of lot 9, block 27, Orange City | | | | | Unknown | 1.96 |
| S 225 feet of E 220 feet of lot 9 block 27, Orange City | | | | | Dennis Bush | 4.36 |
| Lot 11, except N 250 feet of W 110 feet of S 364 feet and except W 190 feet of N 260 feet, block 27, Orange City | | | | | Wm. Barrett | 6.41 |
| S 76 feet of W½ of lot 4, block 28, Orange City | | | | | Gail Burney | 1.22 |
| Lot 5, block 29, Orange City | | | | | R. D. & L. Coulter | 2.37 |

| DESCRIPTION | Section | Township, South | Range, East | Acres | OWNER | Amount of Taxes and Cost |
|---|---|---|---|---|---|---|
| S 50 feet of N 350 feet of E 130 feet of lot 4, block 29, Orange City | | | | | Wm. H. Robinson | 3.47 |
| Lot 20, block 30, Orange City | | | | | James Malone | 4.06 |
| Lots 8 to 14 and 39 to 62 inc. sub of lot 21, block 30, Orange City | | | | | C. R. Treraskis | 3.47 |
| Lot 6, block 31, Orange City | | | | | R. C. Halsby | 4.06 |
| Ne¼ of sw¼ of ne¼ | 11 | 18 | 30 | 10 | Henry Jones | [illegible] |
| W½ of sw¼ of sw¼ of ne¼ | 11 | 18 | 30 | 5 | E. C. Rust | 4.06 |
| Nw¼ of sw¼ of ne¼ and sw¼ of nw¼ of ne¼ | 11 | 18 | 30 | 20 | F. M. Rust | 12.83 |
| Se¼ of sw¼ of ne¼ and E½ of W½ of nw¼ of ne¼ | 12 | 18 | 30 | 20 | F. L. Hogden | 5.58 |
| Part of se¼ of nw¼, per deed book 18, page 153 | 12 | 18 | 30 | 12 | W. D. Heebner | 5.58 |
| Se¼ of ne¼ of ne¼ and W½ of ne¼ of ne¼ | 13 | 18 | 30 | 30 | E. Ellerby | 2.30 |
| W½ of ne¼ and nw¼ of se¼ except S 9 chs of E¼ | 13 | 18 | 30 | 116 | E. Ellerby | 4.35 |
| N½ of se¼ of se¼ | 20 | 18 | 30 | 20 | R. P. Bernhart | 2.87 |
| N½ of ne¼ of se¼ | 21 | 18 | 30 | 20 | Nancy Barnhart | 4.06 |
| E½ of se¼ of sw¼ | 23 | 18 | 30 | 20 | R. D. & L. Coulter | 1.66 |
| E¼ of E¼ | 32 | 18 | 30 | 160 | F. M. Ballard | 4.31 |
| W½ of ne¼ | 35 | 18 | 30 | 80 | F. M. Ballard | 2.38 |
| Lot 2, sub of ne¼ of se¼ | 36 | 18 | 30 | 1 | L. McCullis | 1.42 |
| Lot 13, sub of ne¼ of se¼ | 36 | 18 | 30 | 1 | Mary Newton | 1.56 |
| Lot 8, sub of se¼ of se¼ | 36 | 18 | 30 | 1 | H. W. Alston, Jr. | 1.42 |
| Lot 2, block 26, Volusia Park | | | | | D. Watt | .60 |
| W½ of ne¼ of sw¼ | 3 | 13 | 31 | 20 | Bunnell Development Company | 2.94 |
| Ne¼ and W½ of se¼ except nw¼ of nw¼ of se¼ and se¼ of se¼ and sw¼ and sw¼ of nw¼ and ne¼ of nw¼ and E½ of nw¼ of nw¼ | 4 | 13 | 31 | 530 | Bunnell Development Company | 43.20 |
| Ne¼ of ne¼ and E½ of nw¼ of ne¼ and W½ of se¼ | 5 | 13 | 31 | 130 | Bunnell Development Company | 12.27 |
| W½ of se¼ of nw¼ and ne¼ of nw¼ | 5 | 13 | 31 | 60 | Bunnell Development Company | 6.51 |
| All blocks 1, 2, 3, 4, 5, Korona | | | | | Bunnell Development Company | 2.42 |
| Lots 1 to 18, Inc. block 6, Korona | | | | | Bunnell Development Company | 3.78 |
| Lot 19, block 6, Korona | | | | | K. Waszewski | 3.18 |
| All block 7, Korona | | | | | M. J. Curley | 1.63 |
| Lots 1 to 18, Inc. block 8, Korona | | | | | Bunnell Development Company | 2.42 |
| Lot 19, block 8, Korona | | | | | Frank Earzwgewski | 3.18 |
| All blocks 9 and 10, Korona | | | | | Bunnell Development Company | 1.60 |
| Lots 1 to 6, Inc. block 11, Korona | | | | | Bunnell Development Company | 1.87 |
| Lot 7, block 11, Korona | | | | | J. A. Waszewski | 1.82 |
| Lots 8, 9, 10, 11, block 11, Korona | | | | | Bunnell Development Company | 1.60 |
| All blocks 13, 14, 15, and 12 Korona | | | | | Bunnell Development Company | 3.24 |
| Lots 1 to 16. Inc. block 16, Korona | | | | | Bunnell Development Company | 3.24 |
| Lot 1, block 17, Korona | | | | | J. A. Waszewski | 3.18 |
| Lots 2, 3 and 4, block 17, Korona | | | | | Bunnell Development Company | 1.87 |
| All blocks 18 and 19, Korona | | | | | Bunnell Development Company | 1.30 |
| Nw¼ of ne¼ | 21 | 13 | 31 | 40 | Harwood Turpentine Company | 3.48 |
| W½ of ne¼ and ne¼ of nw¼ | 25 | 13 | 31 | 120 | Harwood Turpentine Company | 10.31 |
| N½ of nw¼ and sw¼ of nw¼ | 32 | 13 | 31 | 120 | Volusia Development Company | 7.88 |
| Lot 11, block 36, Volusia | 35 | 13 | 31 | | Forest Swofford | 4.55 |
| Lot 11, block 36, Volusia, 35 & | 36 | 13 | 31 | | | |
| Lot 6, block 156, Volusia, 35 & | 36 | 13 | 31 | | Isaac Faust | 1.00 |
| Lots 22 and 23, block 157, Volusia, 35 & | 36 | 13 | 31 | | T. H. Stafford | 2.12 |
| Se¼ of sw¼ | 24 | 14 | 31 | 40 | Jacob Groover | 2.64 |
| N½ of S½ of sw¼ of se¼ W of Tomoka | 25 | 14 | 31 | 5 | R. M. Weston | 3.46 |
| Ne¼ of sw¼ N of creek and E½ of nw¼ | 25 | 14 | 31 | 100 | John A. Groover | 7.68 |
| N½ of se¼ of se¼ of sw¼ | 25 | 14 | 31 | 5 | R. M. Weston | 2.09 |
| W½ of sw¼ of sw¼ of ne¼ | 26 | 14 | 31 | 5 | C. A. Kenny | 1.00 |
| Nw¼ of ne¼ | 35 | 14 | 31 | 41 | Crawford Sheppard | 3.73 |
| S 10½ chs of nw¼ of se¼ | 36 | 14 | 31 | 22 | M. C. Cone | 3.18 |
| S 528 feet of W 495 feet of nw¼ of se¼ and S 528 feet of E¼ of ne¼ of sw¼ | 19 | 17 | 31 | 10 | J. A. Courter | 11.55 |
| W 17½ chs of N½ of sw¼ of sw¼ except N3¾of E 5½ chs | 19 | 17 | 31 | 15 | Heirs Annie G. Campbell | 2.40 |
| Nw¼ of nw¼ | 19 | 17 | 31 | 40 | Martha L. Willcoxen | 2.13 |
| N½ of nw¼ of ne¼ | 33 | 17 | 31 | 20 | V. W. Gould | 1.63 |
| Lot 11, block 5, Lake Helen | | | | | W. L. Niven | 15.15 |
| Lots 5 and 6, sub of block 13, Lake Helen | | | | | Manuel Sanchez | 2.49 |
| Lots 13 and 14 sub of block 13 Lake Helen | | | | | Madeline B. Patton | 2.22 |
| Lots 15 and 16 sub of block 13 Lake Helen | | | | | Werena Miller | 2.22 |
| Lots 25 and 26 sub of block 13 Lake Helen | | | | | Manuel Sanchez | 1.34 |
| Lots 47 and 48 sub of block 13 Lake Helen | | | | | Manuel Sanchez | 1.34 |
| Lot 58, sub. of block 13, Lake Helen | | | | | M. G. Andress | 1.34 |
| Lot A, sub of lot 9, block 16, Lake Helen | | | | | Leander Baker | 1.93 |
| Lots 4 and 13, block A, sub of block 24, Lake Helen | | | | | Catherine Garrett | 3.10 |
| Lot 12, block A, sub of block 24, Lake Helen | | | | | Sarah M. Hurst | 1.93 |
| Lot 22 and e½ of lot 23, block A, sub of block 24, Lake Helen | | | | | Corney McCrory | 2.22 |
| Lots 5 and 6, and w½ of lot 7 block B, sub of block 24, Lake Helen | | | | | Florence G. Barber | 2.99 |
| Lot 23, block B, sub of block 24, Lake Helen | | | | | E. J. Kister | 1.63 |
| Lots 24 and 25, sub in block 55 and e½ of block 56, Lake Helen | | | | | Jas. Ellis | 2.28 |
| Lot 37, sub in block 55 and e½ of block 56, Lake Helen | | | | | Rosa L. Jordan | 1.24 |
| N 1-5 w of road in block 56, Lake Helen | | | | | Allan Sheomaker | 2.22 |
| E½ of block 65, Lake Helen | | | | | Agnes Ussing | 3.96 |
| All blocks 80 and 81, Lake Helen | | | | | L. C. and R. D. Coulter | 7.18 |
| Lot 13, Hill's sub of blocks 90 and 91, Lake Helen | | | | | E. A. Hill | 1.04 |
| 1 acre square in nw corner of block 93, Lake Helen | | | | | Oliver Thurman | 3.69 |
| All w of R. R. grade, block 94, Lake Helen | | | | | Wm. Smith | 5.16 |
| S½ of block 105, Lake Helen | | | | | Chas. Rivers | 3.21 |
| Se¼ of ne¼ of block 113, Lake Helen | | | | | Mary Cary | 2.81 |
| N½ of s 2-3 of w 1-3 of block 118, Lake Helen | | | | | J. E. Redmon | 2.60 |
| N 1-6 of e¼ of block 120, Lake Helen | | | | | Allan Shoemaker | 5.16 |
| Ne¼ of block 126, Lake Helen | | | | | E. A. Hill | [illegible] |
| Nw¼ of block 136, Lake Helen | | | | | R. D. and L. Coulter | [illegible] |
| Se¼ of block 142, Lake Helen | | | | | M. C. Kirkwood | [illegible] |
| W½ of blocks 237 and 238, Lake Helen | | | | | Sam'l Jackson | [illegible] |
| Lot 2, except w 75 ft of n 100 ft, Gorey estate, Lake Helen | | | | | I. Gorey | 3.01 |
| N 108½ ft of w 100 ft of lot 4 s of R. R., Gorey estate, Lake Helen | | | | | Wm. Smith | [illegible] |
| W½ of e½ of s½ of lot 5 | 3 | 18 | 31 | 10 | A. A. Willington | [illegible] |
| S½ of lot 6, | 3 | 18 | 31 | 40 | E. B. Wilcoxen | [illegible] |
| W½ of e½ of n½ of lot 10 | 3 | 18 | 31 | 10 | W. T. McClellan | [illegible] |
| S¼ of lot 12 | 3 | 18 | 31 | 20 | M. C. Kirkwood | [illegible] |
| N 10 chs of e 5 chs of w½ of lot 2 and n 5 chs of e½ of lot 2 | 4 | 18 | 31 | 10 | H. Richardson | [illegible] |
| Part of lot 1, per deed book 46, page 617, and part of lot 1, per deed book 46, page 139 | 5 | 18 | 31 | | Maud Johns | 16.05 |
| Part of lot 1, per deed book 46, page 251 | 5 | 18 | 31 | | J. F. Ballard | [illegible] |
| Part of lot 1, per deed book 54, page 16 | 5 | 18 | 31 | | Zachariah Roberts | [illegible] |
| Lots 3 and 7, block 1, sub of n 1306 ft of lot 2 | 5 | 18 | 31 | | J. J. Gregory | [illegible] |
| Lots 4 and 8, block 1, sub of n 1306 ft of lot 2 | 5 | 18 | 31 | | James Grube | [illegible] |
| Lot 4, block 4, sub of n 1306 ft of lot 2 | 5 | 18 | 31 | | Harvey W. Richardson | [illegible] |
| S½ of lot 8 | 5 | 18 | 31 | 40 | J. Clegg Wright | [illegible] |
| S 125 feet of N 175 feet of E 100 feet of lot 7, | 5 | 18 | 31 | 1 | Samuel Campbell | [illegible] |
| S½ of lot 7 and N½ of lots 16 and 8, | 5 | 18 | 31 | 100 | J. Clegg Wright | [illegible] |
| W½ of N½ of lot 6, | 6 | 18 | 31 | [illegible] | A. L. Goodwin | [illegible] |
| S½ of nw¼ | 24 | 18 | 31 | [illegible] | H. P. Walters | [illegible] |
| Ne¼ | 30 | 18 | 31 | 160 | Heirs T. A. Mathewson | [illegible] |
| W½ | 30 | 18 | 31 | 320 | Florida Christian Assem. Association | [illegible] |
| Lots 1, 7, 8 and S½ of lot 2, | 30 | 18 | 31 | [illegible] | Florida Christian Assem. Association | [illegible] |
| S½ of lot 3, | 31 | 18 | 31 | 40 | Florida Christian Assem. Association | [illegible] |
| Lots 2, 5 and 6, sub of lot 6, | 31 | 18 | 31 | 20 | F. M. Ballard | [illegible] |
| W½ of nw¼ | 32 | 18 | 31 | 80 | F. M. Ballard | [illegible] |
| Part of nw¼ of sw¼ per deed book 25, page 430 | 36 | 18 | 31 | 5 | Heirs of J. A. Pattillo | [illegible] |
| W½ of ne¼ of sw¼ | 1 | 19 | 31 | 20 | E. C. Graves | [illegible] |

(Continued on Page 7.)

NewspaperARCHIVE®

NewspaperARCHIVE®

(Continued from Page 6.)

| DESCRIPTION | Section | Township, South | Range, East | Acres | OWNER | Amount of Taxes and Cost |
|---|---|---|---|---|---|---|
| Lot 5 and part of lots 1 and 6 per deed book 46, page 205 sub of se¼ of sw¼ | 4 | 19 | 31 | 2 | John Jenkins | 1.78 |
| Lots 10 and 17, sub of nw¼ of sw¼ | 4 | 19 | 31 | 6 | Matt Milliner | 1.96 |
| Lot 12, sub of E½ of se¼ | 5 | 19 | 31 | 8 | H. W. Alston, Jr. | .93 |
| Lot 6, sub of W½ of se¼ | 5 | 19 | 31 | 2 | D. & J. Brisbon | 1.66 |
| Lot 2, sub of sw¼ | 5 | 19 | 31 | 5 | D. & J. Brisbon | .93 |
| Lot 8, assessor's, Enterprise | 6 | 19 | 31 | 8 | Heirs of Mrs. O. H. Voss | .89 |
| Lots 29 and 30, assessor's Enterprise | 6 | 19 | 31 | 17 | Lucy A. Smith | 24.90 |
| Lot 28, assessor's, Enterprise | 6 | 19 | 31 | 6 | Florida Christian Assem. association | 1.48 |
| S 147 feet of lot 1 and S 133 6-10 feet of lot 3, block 2, Enterprise | | | | | Florida Christian Assem. association | 4.96 |
| Lots 1 to 6, inc. block 8, Enterprise | | | | | Florida Christian Assem. association | 2.26 |
| Lots 1 to 10, inc. block 9, Enterprise | | | | | Florida Christian Assem association | 2.26 |
| Lots 1 and 4 to 9, and S½ of lot 2, block 10, Enterprise | | | | | Florida Christian Assem. association | 2.26 |
| Lots 1 and 4 to 16 and S½ of lot 2 and 17, 18 and 19, block 11, Enterprise | | | | | Florida Christian Assembly association | 2.56 |
| Lots 1 to 8 inc. block 12, Enterprise | | | | | Florida Christian Assem. association | 2.02 |
| Lots 1, 2, 3, 4 and 7 to 26 inc. block 13, Enterprise | | | | | Florida Christian Assem. association | 2.26 |
| All block 14, Enterprise | | | | | Florida Christian Assem. Assn. | 1.72 |
| Lots 1 to 11, inc. block 15, Enterprise | | | | | Florida Christian Assem. association | 1.53 |
| W 200 feet of S 210 feet of lot 1, block 16, assessor's Enterprise | | | | | O. E. Peterson | 5.88 |
| All blocks 20 and 22, Enterprise | | | | | Florida Christian Assem. association | 4.66 |
| Lots 13, 14 and 15, block 21, Enterprise | | | | | C. E. Reynolds | 4.36 |
| W 133 feet of block 40, Enterprise | | | | | A. M. Stead | 5.58 |
| All except E 154 feet of lot 8, block 42, Enterprise | | | | | O. H. Voss | 3.17 |
| Lot 40, block 1, Bodine's Enterprise | | | | | Lena L. Brown | 1.96 |
| Lots 22 to 30 and 35 to 39, inc. block 2, Bodine's, Enprise | | | | | Lena L. Brown | 5.88 |
| Lots 13 to 21, inc. block 3, Bodine's, Enterprise | | | | | Lena L. Brown | 2.20 |
| Lots 2 to 20 and 24 to 29 and 22, block 4, Bodine's Enterprise | | | | | Lena L. Brown | 2.50 |
| Lots 6 to 11 and 14, 15 and 16, block 6, Bodines Enterprise | | | | | Lena L. Brown | 2.26 |
| Lots 6 to 11 and 14, 15 and 16 for Taxes 1914, block 6 Bodines Enterprise | | | | | Lena L. Brown | 2.26 |
| Lots 1 to 4 and 7 to 12 and 14 to 16, Taxes 1914, block 7 for 1914, Bodines Enterprise | | | | | Lena L. Brown | 3.77 |
| Lots 1 to 4 and 6, 7 to 12 and 14, 15 and 16, block 7, Bodine's Enterprise | | | | | Lena L. Brown | 3.47 |
| All blocks 9, 10 and 11, Bodine's Enterprise | | | | | Lena L. Brown | 2.20 |
| Lots 27, 29, 31, 33, 35, 37 and 39, Storers Enterprise | | | | | Emma L. Tucker | 10.40 |
| Lots 4 sub of lots 1 and 2 | 8 | 19 | 31 | 3 | John Thomas | 1.18 |
| Lots 12, sub of lots 1 and 2 | 8 | 19 | 31 | 4 | Matt Millsner | 1.66 |
| Nw¼ of ne¼ of se¼ and n½ of ne¼ of ne ¼ of se¼ | 10 | 19 | 31 | 15 | C. L. Pell | 1.96 |
| N¾ of lot 1 except w 4.75 chs of S 4.22 chs | 10 | 19 | 31 | 18 | C. L. Pell | 2.20 |
| East of ne¼ of ne¼ per deed book 27, pg 567 | 11 | 19 | 31 | 1 | S. H. Kirk | .99 |
| E½ of nw¼ | 11 | 19 | 31 | 80 | Florida, Chris. Assem. Asso. | 2.68 |
| Lot 2, sub of W½ of sw¼ | 11 | 19 | 31 | 9 | C. L. Pell | 1.66 |
| Lots 2 and 5, sub of ne¼ of ne¼ | 12 | 19 | 31 | 8 | G. A. Patrick | 2.20 |
| Nw¼ of se¼ | 12 | 19 | 31 | 40 | S. S. White Dental Mfg. Co. | 3.17 |
| Lot 2 | 15 | 19 | 31 | 57 | Heirs of J. P. Harden | 3.35 |
| Unsurveyed part | 15 | 19 | 31 | 60 | Ellis & Harris | 1.80 |
| Unsurveyed part | 22 | 19 | 31 | 30 | Ellis & Harris | 1.18 |
| N, 20 chs of lot 8, lying between marsh on E and on W, Bulow tract | | | | 80 | John T. Dismuke | 15.00 |
| N, 20 chs of lot 8, lying W of High land, Bulow tract | | | | 20 | J. T. Dismuke | 1.30 |
| N, 20 chs of lot 8, lying E of High land, Bulow tract | | | | 80 | J. T. Dismuke | 2.94 |
| S 10 chs of N 50 chs of lot 8, except E 22 chs lying E of county road, Bulow tract | | | | | Spencer & Wall | 6.51 |
| Lot 30, Houston's sub | | 13 | 32 | 5 | F. D. Denton | 1.04 |
| Lot 41, Houston's sub | | 13 | 32 | 5 | W. A. McNally | 1.04 |
| Lots 59, 60, 61 and 62, Houston's sub | | 13 | 32 | 20 | D. C. Smith | 2.51 |
| Lots 74, 75, 76 and 77, Houston's sub | | 13 | 32 | | D. C. Smith | 2.51 |
| Lots 90, 91, 92 and 93, Houston's sub | | 13 | 32 | | D. C. Smith | 2.39 |
| Lot 13, block 11, Pelican | | | | | W. A. McNally | .93 |
| Lot 6, block 15, Pelican | | | | | F. D. Denton | .93 |
| Lot 4 and E½ of nw¼ and nw¼ of nw¼ | 17 | 13 | 32 | 150 | Knox Jones | 14.79 |
| Riparian rights in Halifax river to lot 4 | 17 | 13 | 32 | | Unknown | 1.03 |
| All fractional | 19 | 13 | 32 | 21 | Harwood Turpentine Co. | 2.09 |
| Lots 1 and 3 | 20 | 13 | 32 | 78 | Harwood Turpentine Co. | 7.28 |
| Lot 2 | 20 | 13 | 32 | 31 | G. M. Houston | 3.18 |
| Lots 1 to 25 Inc., Vien De L'Eau | | | | | Heirs C. A. Bacon | 4.03 |
| N 400 feet of lots 11A Number Nine | | | | | Rev. C. Houston | 6.21 |
| S½ of lot 12A, Number Nine | | | | | J. H. Allen | 2.39 |
| Riparian rights in Halifax river to S 100 feet of lot 3 | 28 | 13 | 32 | | Unknown | 1.23 |
| Lots 2, 7 and 8, block B, sub of John Addison Grant | | | | | W. E. McMillan | 2.39 |
| Lots 7 and 8 block J, sub of John Addison Grant | | | | 10 | Al S. Fox | 1.84 |
| Lot 5 | 7 | 14 | 32 | 56 | Whitner & Lillard | 5.91 |
| Lots 3 and 4, Bellewood | | | | | Unknown | .95 |
| N 5-6 of lot 9 and lots 10 and 11 and S½ of lot 12, Bellewood | | | | | C. B. Simrall | 19.32 |
| Riparian rights in Halifax river to N 5-6 of lot 9 and lots 10 and 11 and S½ of lot 12, Bellewood | | | | | Unknown | 1.65 |
| N 300 feet of lot 11 and 12 except S 50 feet of E 262 feet and except N 150 feet of E 160 feet; Assessor's Triton Beach | | | | | Louise C. Putnam | 32.10 |
| Riparian rights in Halifax river to N 200 feet of lot 11, Assessor's Triton Beach | | | | | Louise C. Putnam | 1.66 |
| N½ of S 250 feet of E 302 feet of lot 12, Assessor's Triton Beach | | | | | Unknown | 2.57 |
| Lots 19, 11, 12, 23, 24 and 25 block 1, Triton Beach | | | | | Louise C. Putnam | 6.84 |
| Lot 14, block 2, Triton Beach | | | | | Ellen L. Borden | 1.06 |
| S 100 feet of lot 19, Assessor's Ormond Beach | | | | | Richmond Rochester | 3.80 |
| Lots 1 and 12, block 1, Ormond Beach | | | | | B. L. Peasley | 3.80 |
| Lot 13, block 1, Ormond Beach 4 acres square in ne corner of lot 3 | 17 | 14 | 32 | 4 | C. B. Prettyman | 2.28 |
| W¼ of sw¼ | 18 | 14 | 32 | 20 | N. H. Goodenow | 1.97 |
| E½ of nw¼ of nw¼ | 19 | 14 | 32 | 20 | E. D. Campbell | 6.84 |
| Lot 8, sub of River lot 7, Ormond | | | | | Ellsworth Trust Co. | 2.09 |
| Lot 11, sub of River lot 16 Ormond | | | | | Episcopal church | 6.84 |
| S 92.6 feet of lot J, sub of River lot 14, Ormond | | | | | Heirs Wm. McCabe | 1.66 |
| S½ of N 110 feet of E 180 feet of lot A, sub of Grant lot 3, Ormond | | | | | E. W. Rogers and T. S. Cobb | 5.02 |
| Lot E, sub of Grant lot 4 Ormond | | | | | Mary D. Conova | 4.10 |
| Lot E, sub of Grant lot 6½ Ormond | | | | | S. N. Sanford | 2.27 |
| Lot E, sub of Grant lot 7 Ormond | | | | | E. D. Campbell | 5.32 |
| [illegible] feet of E 440 feet of lot F, per deed book 33 page [illegible] sub of Grant lot 7, Ormond | | | | | E. D. Campbell | 5.32 |
| [illegible] feet of lot 7 and lots [illegible] 11 and 12½, Anderson [illegible], Ormond | | | | | E. D. Campbell | 3.13 |
| [illegible] 35, Andalusia block [illegible], Ormond | | | | | Bertha C. Sawyer | 31.50 |
| [illegible] Quadroon block Granville, Ormond | | | | | Wm. Francis | 3.90 |
| [illegible] lot 36, Forest Grove [illegible] | | | | | Joseph George | 5.32 |
| [illegible] to 40, Inc., Forest [illegible] Ormond | | | | | Heirs John Anderson | 1.36 |
| [illegible] lots 41 and 42, Forest [illegible] Ormond | | | | | Bertha C. Sawyer | 15.96 |
| [illegible] block 3, Liberia, Ormond | | | | | Bertha C. Sawyer | 3.80 |
| [illegible] lot 3, block 3, Liberia | | | | | Milton Wade | 5.32 |
| [illegible] 8, block 3, Liberia | | | | | Green Coleman | 3.80 |
| [illegible] 30, block 4, Lavega | | | | | Milton Wade | 5.32 |
| [illegible] 32 and 33, block 4, [illegible] Ormond | | | | | W. W. Jenkins | 3.80 |
| | | | | | G. D. Hudson | 6.84 |

| DESCRIPTION | Section | Township, South | Range, East | Acres | OWNER | Amount of Taxes and Cost |
|---|---|---|---|---|---|---|
| Lots 7 and 8 except N 120 feet of S 150 feet and N 155 feet of lot 18, block 4, Melrose Ormond | | | | | G. D. Hudson | 4.40 |
| Lots 2 and 3, block 5, Melrose Ormond | | | | | J. P. Stanton | 6.84 |
| Lot 8, block 6, Melrose Ormond | | | | | J. B. Hand | 2.27 |
| Lot 6, block 7, Melrose, Ormond | | | | | Joe George | 3.15 |
| Lot 4, block 1, Belden's Melrose Ormond | | | | | H. Y. Williams | 2.27 |
| Lot 11, block 3, Belden's Melrose, Ormond | | | | | G. D. Hudson | 3.80 |
| Lot 14, block 3, Belden's, Melrose, Ormond | | | | | J. P. Belden | 1.66 |
| Riparian rights in Halifax river to lot 2, except S 100 feet, Assessor's Melrose, Ormond | | | | | Unknown | 4.40 |
| S 100 feet of lot 2, Assessor's Lower, Ormond Beach | | | | | Richmond Rochester | 6.84 |
| Lots 3 and 4, block 1, Halifax Beach | | | | | Heirs of Anderson & Price | 1.66 |
| Lot 7, block 12, Halifax Beach | | | | | C. F. Parnelli | 1.05 |
| Riparian rights in Halifax river to S½ of lot 2 | 25 | 14 | 32 | | Unknown | 1.47 |
| S 50 feet of E 150 feet of lot 3 | 25 | 14 | 32 | | H. C. Stanford | 2.54 |
| Lot 2 and riparian rights in Halifax river, sub of lot 1 | 36 | 14 | 32 | 15 | D. L. Graham | 18.60 |
| Lot 7 except E 220 feet J. M. Hernandez Grant | 43 | 14 | 32 | | Unknown | 3.80 |
| Lot 9½, J. M. Hernandez Grant | 43 | 14 | 32 | | S. Parker | 6.84 |
| Riparian rights in Halifax river to lot 9½, J. M. Hernandez Grant | 43 | 14 | 32 | | Unknown | 1.35 |
| Lot 21, J. M. Hernandez Grant | 43 | 14 | 32 | | H. O. Watson | 9.89 |
| Riparian rights in Halifax river to lot 21, J. M. Hernandez Grant | 43 | 14 | 32 | | Unknown | 1.35 |
| Lot 27 E of road, J. M. Hernandez Grant | 43 | 14 | 32 | | F. D. Roberts | 3.80 |
| Riparian rights in Halifax river to lot 27, J. M. Hernandez Grant | 43 | 14 | 32 | | Unknown | 1.35 |
| Lot 28 E of road, J. M. Hernandez grant | 43 | 14 | 32 | | W. T. Roberts | 9.89 |
| Riparian rights in Halifax river to lot 28, J. M. Hernandez grant | 43 | 14 | 32 | | Unknown | 1.35 |
| Sw¼ of N½ of lot 50, Hopkins Fitch Grant | | | | | C. R. Trevaskie | 3.19 |
| Se¼ of N½ of lot 50, Hopkins Fitch Grant | | | | 5 | H. P. Allcott | 3.19 |
| E½ of lot 32 and W½ of lot 33, Hopkins Fitch Grant | | | | | C. Christiancy | 15.98 |
| Lots 1 to 9 and lot 11, block 1, Hand tract Fitch Grant | | | | 10 | E. H. Herrick | 5.32 |
| Lot 1, block 2, Hand tract Fitch grant | | | | | E. A. Parkinson | 1.36 |
| Lots 7 and 8 and S 1-3 of lot 13, block 2, Hand tract, Fitch grant | | | | | D. T. Thornton | 7.14 |
| Lot 13, block 1 sub of lots 14 and 25, block 2, Hand tract Fitch grant | | | | | Geo. L. Nelson | 1.66 |
| Lot 24, block 2, Hand tract Fitch grant | 5 | | | | E. H. Herrick | 2.27 |
| Lot 26, block 2, Hand tract Fitch grant | 5 | | | | E. A. Parkinson | 2.27 |
| Lots 1, 2, 3, 4 and 7, block 3 Hand tract, Fitch grant | 4 | | | | E. H. Herrick | 1.97 |
| Lot 14, block 3, Hand tract, Fitch grant | 5 | | | | E. H. Herrick | 2.27 |
| Lots 18, 19 and 20, block 3 Hand tract, Fitch grant | 15 | | | | S. M. Sanford | 5.32 |
| Lots 29, 30 and 31, block 3 Hand tract, Fitch grant | | | | | E. H. Herrick | 6.84 |
| Lot 12, block 4, Hand tract Fitch grant | | | | | E. H. Herrick | 2.27 |
| Lots 6, 7 and 8, block 5, Hand tract, Fitch grant | 15 | | | | E. H. Herrick | 5.32 |
| Lots 27, 28 and 29, block 5 Hand tract, Fitch grant | 15 | | | | E. H. Herrick | 5.32 |
| Lots 7 to 12, Inc., block 7, Hand tract, Fitch grant | | | | | E. H. Herrick | 2.27 |
| Lots 14 and 16, block 7, Hand tract, Fitch grant | | | | | E. H. Herrick | 3.80 |
| Lots 7 to 12 Inc., block 8 Hand tract, Fitch grant | | | | | E. H. Herrick | 2.27 |
| Lot 3, block 1, J. F. Walker's add to Holly Hill | | | | | Walker & Wetherell | 6.84 |
| Riparian right in Halifax river to Lot 3, block 1, J. F. Walker's add to Holly Hill | | | | | Unknown | 1.65 |
| Lots 1 and 3, block 7, M & C Holly Hill | | | | | L. J. Crews | 12.93 |
| Riparian rights in Halifax river to lot 4, block 13, M & C, Holly Hill | | | | | Unknown | 1.35 |
| Riparian rights in Halifax river to Lot 5, block 13, M & C, Holly Hill | | | | | Unknown | 1.35 |
| Lot 7, block 16, M & C, Holly Hill | | | | | P. J. Hawley | 3.80 |
| Lots 2 and 3, block 20, M & C Holly Hill | | | | | W. H. Byne | 9.89 |
| Lot 15, block 20 M & C, Holly Hill | | | | | Harmon Clifton | 12.93 |
| E½ of Lot 17, block 20, M & C, Holly Hill | | | | | Mary W. Handy | 6.84 |
| Lot 35, block 22, M & C, Holly Hill | | | | | B. Mason | 2.27 |
| Lots 39 and 40, block 22 M & C, Holly Hill | | | | | Julia M. Randall | 6.84 |
| Lots 13, 14, 23 and 24, block 23 M. & C. Holly Hill | | | | | C. R. Strong | 12.93 |
| Riparian rights in Halifax river to lot 10, block 24, R & T, Holly Hill | | | | | Unknown | 1.66 |
| Lot 7, block 26, M & C, Holly Hill | | | | | B. Mason | 5.32 |
| W 100 feet of N½ of lot 8, block 28, M & C, Holly Hill | | | | | Homer Bennett | 1.97 |
| W½ of lot 1, block 29, M & C, Holly Hill | | | | | Hattie A. Cowie | 5.32 |
| W½ of lot 2, block 29, M & C, Holly Hill | | | | | Harmon Clifton | 3.80 |
| Nw¼ of lot 2, block 30, M & C, Holly Hill | | | | | A. Cowie | 5.32 |
| E 1-3 of N 125 feet of E½ of W½ of lot 1, block 34, M & C, Holly Hill | | | | | W. E. Ballough | 2.27 |
| W½ of E 2-3 of N 125 feet of E½ of W½ of lot 1, block 34, M & C, Holly Hill | | | | | Lizzie M. Ballough | 1.96 |
| S 50 feet of N 175 feet of E½ of W½ of lot 1, block 34, M & C, Holly Hill | | | | | Lizzie M. Ballough | 1.96 |
| W½ of lot 1, block 34, M & C Holly Hill | | | | | Hattie A. Cowie | 9.89 |
| W 1-3 of lots 1, 2 and 3, block 34½, M & C, Holly Hill | | | | | H. A. Bennett | 8.66 |
| E 1-3 of lots 1, 2 and 3, block 34½, M & C, Holly Hill | | | | | Maggie Lastinger | 10.19 |
| Lot 1 | 2 | 15 | 32 | 75 | Jessie E. Longe | 5.91 |
| E½ of sw¼ | 2 | 15 | 32 | 80 | N. W. McClellan | 4.82 |
| Tract 1, block 4, sub of | 12 | 17 | 32 | | Indian Springs Land Co. | 1.29 |
| Tract 2, block 4, sub of | 12 | 17 | 32 | | Michael Jamnik | 1.50 |
| Tract 3, block 4, sub of | 12 | 17 | 32 | 20 | H. S. Newberry | 2.55 |
| S¼ of tract 4 and S½ of 6, block 4, sub of | 12 | 17 | 32 | | Helen Newbury | 1.38 |
| Tracts 1, 2, 11 and 12, block 1, sub of | 13 | 17 | 32 | 40 | E. C. Howe | 3.27 |
| Tract 3, block 1, sub of | 13 | 17 | 32 | 20 | Stephen Martinek | 1.71 |
| Tracts 7, 9 and 10, block 2, sub of | 13 | 17 | 32 | | Indian Springs Land Co. | 2.85 |
| Tracts 7 and 8, S of R R block 3, sub of | 13 | 17 | 32 | | E. C. Howe | 1.59 |
| Tract 10, block 3 sub of | 13 | 17 | 32 | 20 | R. J. Reidell | 2.55 |
| Tract 4, block 4, sub of | 13 | 17 | 32 | 20 | Albert G. Hall | 2.55 |
| All block 1 and 4, sub of | 21 | 17 | 32 | 320 | W. K. Young | 15.15 |
| All blocks 2 and 3, sub of | 21 | 17 | 32 | 320 | G. F. Bundee | 15.15 |
| Tracts 1, 2, 11 and 12, block 1, sub of | 24 | 17 | 32 | 40 | E. C. Howe | 3.90 |
| E½ of tract 10, block 1, sub of | 24 | 17 | 32 | 10 | V. W. Weichman | 1.50 |
| Tract 5, block 3, sub of | 24 | 17 | 32 | 10 | Jas. S. Walker | 1.29 |
| Tracts 1, 2, 3, 10, 11 and 12 block 4, sub of | 24 | 17 | 32 | 80 | E. C. Howe | 7.05 |
| Tracts 1, 2, 3, 10, 11 and 12 block 1, sub of | 25 | 17 | 32 | 80 | E. C. Howe | 6.00 |
| All block 1, sub of | 25 | 17 | 32 | 160 | Wm. K. Young | 10.95 |
| E½ of block 2 and all block 4, sub of | 28 | 17 | 32 | 240 | G. F. Bundee | 15.50 |
| Tract 6, block 1, sub of | 36 | 17 | 32 | 10 | Jno. V. Walsh | 1.29 |
| E½ of tract 9, block 1, sub of | 36 | 17 | 32 | 10 | A. J. McMullen | 1.29 |
| Tract 1, block 2, sub of | 36 | 17 | 32 | 10 | S. A. Davis | 1.29 |
| Tract 2, block 2, sub of | 36 | 17 | 32 | 10 | Richard Roberts | 1.29 |
| Tract 11, block 3, sub of | 36 | 17 | 32 | 10 | Carl J. Boquist | 1.29 |
| Tract 8, block 4, sub of | 4 | 18 | 32 | 10 | George P. Tilma | 1.29 |
| Lot E and lot F except E 10 acres of lot F, sub of | 5 | 18 | 32 | | Peter Munn | 8.27 |
| Tract 8, block 2, sub of | 5 | 18 | 32 | 10 | Barnett Epstein | 1.29 |
| Tract 5, block 3, sub of | 9 | 18 | 32 | 10 | Mary A. Powell | 1.29 |
| Tract 5, block 1, sub of | 9 | 18 | 32 | 10 | John L. Hart | 1.08 |
| Tract 7, block 1, sub of | 10 | 18 | 32 | 10 | Wm. C. Gildow | 1.29 |
| Tract 11, block 1, sub of | 11 | 18 | 32 | 10 | Indian Springs Land Co. | 1.50 |
| Tract 5, block 1, sub of | 11 | 18 | 32 | 10 | H. E. Rake | 1.29 |
| N½ of tract 9, block 2, sub of | 11 | 18 | 32 | | David Tate | 1.80 |
| Lot 12, block 16, Alamanda | | | | | Mark Underhill | 1.29 |
| N½ of tract 4, block 3, sub of | 12 | 18 | 32 | 10 | Theresa M. Doeing | 1.59 |
| Tract 10, block 4, sub of | 12 | 18 | 32 | 20 | Evelyn Bermont | 2.15 |
| Sw¼ of ne¼ | 13 | 18 | 32 | 40 | J. W. Dameron | 2.97 |
| Fractional tract N½ of 3 and tract 4, block 2, sub of | 13 | 18 | 32 | | Ada B. Cody | 1.59 |
| Tract 12, block 4, sub of | 14 | 18 | 32 | 10 | J. H. Sheridan | 1.29 |
| Tracts 9 and 10, block 2, sub of | 15 | 18 | 32 | 40 | Hans T. Bjerke | 3.90 |
| N½ of tract 4, block 3, sub of | 15 | 18 | 32 | 10 | Matilda Schmidt | 1.59 |
| All block 1, Lake Ashby Park | 22 | 18 | 32 | | Cunningham & Sanders | 2.10 |

| DESCRIPTION | Section | Township, South | Range, East | Acres | OWNER | Amount of Taxes and Cost |
|---|---|---|---|---|---|---|
| All block 2, Lake Ashby Park | 22 | 18 | 32 | | Cunningham & Sanders | 2.10 |
| All except lots 15 and 18, block 3, Lake Ashby Park | 22 | 18 | 32 | | Cunningham & Sanders | 2.10 |
| All block 4, Lake Ashby Park | 22 | 18 | 32 | | Cunningham & Sanders | 2.10 |
| Tract 4, block 1, sub of | 24 | 18 | 32 | 20 | Agnes A. Harris | 2.15 |
| Tract 8, block 1, sub of | 24 | 18 | 32 | 10 | Frank Duzek | 1.29 |
| S 15 acres of N½ of lot 2 | 31 | 18 | 32 | 15 | Georgiana Wingate | 1.42 |
| Se¼ of nw¼ of nw¼ | 3 | 19 | 32 | 10 | Mack Borchardt | 1.18 |
| Nw¼ of ne¼ of se¼ | 4 | 19 | 32 | 10 | Gotlick Nehring | 1.18 |
| Ne¼ of se¼ of nw¼ | 4 | 19 | 32 | 10 | John Johnson | 1.18 |
| W½ of sw¼ of sw¼ of sw¼ | 9 | 19 | 32 | 5 | J. S. Butner | 1.18 |
| Tract 1, block 1, sub of | 12 | 19 | 32 | 10 | Henry H. Graham | 1.29 |
| Nw¼ of nw¼ | 15 | 19 | 32 | 40 | Howard Packard Lumber company | 3.65 |
| Nw¼ of se¼ of nw¼ | 16 | 19 | 32 | 10 | Beghtol & Hatch | 1.43 |
| E½ of ne¼ and sw¼ of ne¼ | 19 | 19 | 32 | 120 | Unknown | 6.49 |
| Lot 2 | 22 | 19 | 32 | 66 | Howard Packard Lumber company | 12.93 |
| Lots 21 and 22, block 3, B & S, Seabreeze | | | | | L. H. & W. A. Merryday | 179.55 |
| Lot 15 and S½ of lot 16, and N½ of lot 14, block 4 B & S, Seabreeze | | | | | L. W. Merryday | 33.28 |
| Lot 2, block 5½, B & S, Seabreeze | | | | | Silas Hubbell | 32.88 |
| Lots 4 and 5, block 5½, B & S, Seabreeze | | | | | Annie B. Cordis | 40.02 |
| Lot 21, block 9, B & S, Seabreeze | | | | | L. H. & W. A. Merryday | 9.98 |
| Lots 10 and 10½, block 10 B & S, Seabreeze | | | | | L. H. & W. A. Merryday | 9.98 |
| Lot 3, block 12, B & S, Seabreeze | | | | | Ida A. Upson | 1.82 |
| Lots 2 and 4, block 13, B & S, Seabreeze | | | | | H. F. Stewart | 6.11 |
| E 100 feet of lot 12, block 15 B & S, Seabreeze | | | | | J. E. D. Graves | 27.53 |
| S 150 feet of block 2, Rogers Seabreeze | | | | | S. P. Hubbell | 6.11 |
| S 75 feet of N 150 feet of block 3, Rogers, Seabreeze | | | | | E. W. Andrews | 3.61 |
| S 50 feet of N 250 feet of block 3, Rogers, Seabreeze | | | | | E. L. Stewart | 2.54 |
| S 100 feet of N 350 feet of block 3, Rogers, Seabreeze | | | | | Jessie C. Sweeney | 4.32 |
| S 50 feet of N 400 feet of block 3, Rogers Seabreeze | | | | | S. P. Hubbell | 2.54 |
| S 53 1-3 feet of N 525 feet of block 3, Rogers, Seabreeze | | | | | John S. Barb | 2.89 |
| All except N 525 feet, block 3, Rogers, Seabreeze | | | | | H. Y. Stillman | 4.32 |
| Lots 11 and 12, block 5, Rogers, Seabreeze | | | | | S. P. Hubbell | 57.87 |
| Lot 15, block 5, Rogers, Seabreeze | | | | | L. Z. Burdick | 7.89 |
| Part of lot 6 per deed book 67, page 368, block 7, Rogers, Seabreeze | | | | | O. R. Nicholson | 2.12 |
| Lots 20 and 21, block 8, Rogers, Seabreeze | | | | | S. P. Hubbell | 25.74 |
| W 93 feet of lots 1, 2, 3, and lots 4 and 5, block 9, Rogers, Seabreeze | | | | | S. P. Hubbell | 26.04 |
| Lots 1, 2, 3 and 4, block 11, Rogers, Seabreeze | | | | | S. P. Hubbell | 54.20 |
| W½ of lots 14, 15 and 16, block 11, Rogers, Seabreeze | | | | | S. P. Hubbell | 18.60 |
| Lots 1 to 6 and 12, 13 and 14 block 12, Rogers, Seabreeze | | | | | E. L. Howard | 107.80 |
| Lots 8 and 9, block 13, Rogers, Seabreeze | | | | | S. P. Hubbell | 36.45 |
| W½ of lot 10, block 14, Rogers, Seabreeze | | | | | E. L. Howard | 15.03 |
| W½ of lot 11, block 14, Rogers, Seabreeze | | | | | Burnette Lewis | 15.58 |
| Lots 1 and 2, block 17, Rogers, Seabreeze | | | | | S. P. Hubbell | 36.45 |
| E 50 feet of lot 3, block 17 Rogers, Seabreeze | | | | | D. D. Rogers | 18.60 |
| W½ of lot 8, block 17, Rogers, Seabreeze | | | | | E. R. Walker | 17.12 |
| N 340 feet of lot 1 ,block 4, East Daytona | | | | | T. F. Cordis | 232.80 |
| Riparian rights in Halifax river to N 340 feet of lot 1 block 4, East Daytona | | | | | Unknown | 4.62 |
| S 60 feet of lot 1 and lot 2 A, Assessor's platt, block 4 East Daytona | | | | | T. F. Cordis | 36.75 |
| Riparian rights in Halifax river to S 60 feet of lot 1 and lot 2 A, assessor's platt, block 4, East Daytona | | | | | Unknown | 2.07 |
| Lots 2 C and 3 A, assessor's platt, block 4, East Daytona | | | | | J. T. Shanahan | 47.46 |
| Riparian rights in Halifax river to lots 2 C and 3 A, Assessor's platt, block 4, East Daytona | | | | | Unknown | 2.07 |
| Lot 6, Assessor's platt, block 5, East Daytona | | | | | T. F. Cordis | 15.03 |
| Lot 8, Assessor's platt, block 5, East Daytona | | | | | E. H. Dayton | 2.54 |
| Lot 9, Assessor's platt, block 5, East Daytona | | | | | F. A. Griffin | 50.73 |
| Lot 1, block 8, East Daytona | | | | | Beacon Realty Co. | 5.31 |
| Lots 17, 18, 19 and 20, block 8, East Daytona | | | | | Beacon Realty Co. | 17.12 |
| N 67.8 feet of lot 6 on W end old map, block 18, East Daytona | | | | | J. A. Atkinson | 4.62 |
| Lot 17, block 24, East Daytona | | | | | J. A. Burgman | 7.39 |
| Lot 1, block 28, East Daytona | | | | | V. L. Richmond | 20.39 |
| Lots 4, 6 and 8, block 28, East Daytona | | | | | Beacon Realty Co. | 32.88 |
| Lot 5 except S 43 feet of N 56 feet and W 76½ feet of S 7 feet of N 63 feet, block 28, East Daytona | | | | | T. F. Williams | 10.28 |
| N 10 feet of S 20 feet of lot 5, block 38, East Daytona | | | | | C. G. Smith | 4.32 |
| S 55 feet of lot 4, block 41 East Daytona | | | | | W. C. Cannons | 6.11 |
| Lots 3, 4 and 6, block 42, East Daytona | | | | | A. C. Keating | 17.12 |
| Lots 2 and 3, block 45, East Daytona | | | | | A. C. Keating | 17.12 |
| S½ of lot 4 and lots 5 and 6 and riparian rights, block 1, Memento | | | | | Conrad & Fish | 51.60 |
| Se¼ of lot 2 and N 3 feet of E½ of lot 3, block 6, Memento | | | | | A. C. Webber | 22.47 |
| W 131 feet of N½ of lot 6, block 7, Memento | | | | | Alice B. Wasson | 13.26 |
| W 42 feet of E 121 feet of lot 1, block 8, Memento | | | | | J. E. Coleman | 2.54 |
| N 1-5 of S 25 feet of W 1 foot of E 101 feet of lot 1 block 9, Memento | | | | | J. A. Van Valzah | 1.41 |
| N½ of lot 2, block 11, Memento | | | | | H. T. Wetherby | 20.39 |
| W 110 feet of lot 6, block 12, Memento | | | | | Lund & Campbell | 11.46 |
| Lots 1 and 2, resub of block 18, Memento | | | | | A. C. Keating | 9.68 |
| Lots 1, 2 and 3 ,resub of block 22, Memento | | | | | James Haber | 13.25 |
| N½ of lot 20, resub of block 23, Memento | | | | | Lottie L. Bishop | 11.46 |
| S½ of lot 20, resub of block 23, Memento | | | | | Catherine Bunch | 2.54 |
| N½ of lot 22, resub of block 23 Memento | | | | | H. A. Fuller | 2.54 |
| S½ of lot 22 ,resub of block 23, Memento | | | | | Ella D. Rannery | 2.54 |
| All except N 150 feet ,block 24, Memento | | | | | W. Petershon | 1.32 |
| W 165 feet of lot 10 ane lot 11 except W 165 feet, resub of block 26, Memento | | | | | H. F. Stewart | 2.84 |
| S½ of lot 8, block 1, Daytona Beach | | | | | George Jaycox | 4.32 |
| Lot 12, block 1, Daytona Beach | | | | | J. F. Morrisey | 7.89 |
| Lot 3, block 20, Fuquay's sub Daytona Beach | | | | | D. F. Fuquay | 2.54 |
| Lot 11, block 22, Fuquay's sub, Daytona Beach | | | | | Staples & Cutten | 3.19 |
| Lots 1 to 6, inc. block 23 Fuquay's sub, Daytona Beach | | | | | D. F. Fuquay | 22.17 |
| Lot 20, block 23, Fuquay's sub, Daytona Beach | | | | | Staples & Cutten | 4.22 |
| Lots 5 and 19, block 25, Fuquay's sub, Daytona Beach | | | | | A. Van de Vord | 7.18 |
| Lot 12, block 25, Fuquay's sub Daytona Beach | | | | | Gruber & Morris | 3.61 |
| Lots 5 and 9, block 2, Daytona Beach | | | | | E. L. Howard | 15.03 |
| Lot 8 A, block 2, Daytona Beach | | | | | H. F. Green, Jr. | 9.68 |
| S 50 feet of E 150 feet of lot 2, block 3, Daytona Beach | | | | | Julia M. Randall | 29.61 |
| Riparian rights in Halifax river to N 50 feet of lot 21 block 3, Daytona Beach | | | | | Unknown | 1.77 |
| N 50 feet of lot 2, block 2, Marshall's sub, Daytona Beach | | | | | S. Ellen Law | 6.41 |
| Lots 2 and 3, block 7, Marshall's sub, Daytona Beach | | | | | W. P. Bearse | 11.46 |
| Riparian rights in Halifax river to lot 21, block 7, Marshall's sub, Daytona Beach | | | | | Unknown | 2.07 |
| Lot 2, block 8, Marshalls sub Daytona Beach | | | | | W. P. Bearse | 2.54 |
| Lots 5 and 20, block 8, Marshall's sub, Daytona Beach | | | | | T. W. Smith | 20.46 |
| Riparian rights in Halifax river to lot 20, block 8, Marshall's sub, Daytona Beach | | | | | Unknown | 1.77 |

(Continued on Page 8.)

NewspaperARCHIVE® NewspaperARCHIVE®

(Continued from Page 7.)

| DESCRIPTION | Section | Township, South | Range, East | Acres | OWNER | Amount of Taxes and Cost |
|---|---|---|---|---|---|---|
| Lot 1, block 11, Allandale, new map | | | | | C. Christianey | 3.80 |
| Lots 9 and 10, block 11, Allandale, new map | | | | | Edna L. Howes | 3.80 |
| Lots 6 and 16, block 14, Allandale, new map | | | | | Allandale Company | 3.19 |
| Lots 9 to 13, inc. and unnumbered lot, block 14, Allandale, new map | | | | | B. W. McCormick | 8.66 |
| Lots 9, 10, 11 and 12, block 15, Allandale, new map | | | | | Allandale Company | 5.32 |
| Lots 1, 2, 3, 4, block 31, Allandale, new map | | | | | F. W. Johnson | 1.97 |
| Lots 8 to 13, inc. block 43, Allandale, new map | | | | | B. W. McCormick | 1.97 |
| Lots 17 and 18, block 47, Allandale, new map | | | | | John F. Hume | 1.36 |
| Lot 6, block 52, Allandale new map | | | | | D. H. McLaughlin | 1.05 |
| Lots 25 and 26, block 52, Allandale, new map | | | | | A. F. Hutchinson | 1.27 |
| Lot 2, block 5, Norwood | | | | | Jones McCrory | 1.97 |
| Lot 2, block 2, Norwood | | | | | Jones McCrory | 1.97 |
| S 2-5 of E½ of se¼ of ne¼ of sw¼ | 10 | 16 | 33 | 2 | John Richardson | 1.66 |
| Lot 1, block Depot add to Allandale | | | | | R. H. Lesesne | 1.05 |
| Ne¼ of nw¼ | 16 | 16 | 33 | 40 | D. L. McKinnon & Ellsworth Trust Co. | 2.58 |
| E 13 chs of ne¼ of ne¼ | 30 | 16 | 33 | 26 | Edwin Cook | 1.71 |
| S 7½ chs of se¼ of nw¼ | 32 | 16 | 33 | 15 | E. S. W. Holland | 1.50 |
| N 210 feet of S 342 feet of nw¼ of ne¼ | 2 | 17 | 33 | 6 | Mrs. W. R. Baker | .96 |
| Riparian rights in Turnbull Bay to block 1, sub of sw¼ of ne¼ | 2 | 17 | 33 | | Unknown | 1.26 |
| Lots 1, 2, 3, 4 and 5, block 3, sub of sw¼ of ne¼ | 2 | 17 | 33 | | Mrs. W. R. Baker | .96 |
| N½ of lot 2 and lot 1, block 1 sub of lots 2 and 3, | 2 | 17 | 33 | | J. Q. Baker | .96 |
| Lot 1, and N½ of lot 2, except W 176 feet of block 2 sub of lots 2 and 3, | 2 | 17 | 33 | | J. Q. Baker | 1.47 |
| Lots 2 and 3, block 1, sub of W½ of se¼ | 13 | 17 | 33 | 10 | Roper & Leidersdorf | 2.85 |
| Lots 1, 2 and 3, block 2, sub of W½ of se¼ | 13 | 17 | 33 | 15 | John Sunderland | 4.95 |
| Lot 5, block 3, sub of W½ of se¼ | 13 | 17 | 33 | 5 | D. J. Bell | 2.01 |
| Lots 3 and 4, block 4, sub of W½ of se¼ | 13 | 17 | 33 | 10 | L. E. Amidon | 2.86 |
| S 119 feet of se¼ of sw¼ and S 119 feet of E 60 feet of sw¼ of sw¼ | 14 | 17 | 33 | 4 | Alice G. Landrick | 2.26 |
| Sw¼ of ne¼ | 15 | 17 | 33 | 40 | J. T. Elliott | 2.38 |
| W½ except Cypress timber | 18 | 17 | 33 | 160 | E. C. Howe | 8.90 |
| W½ except Cypress timber | 19 | 17 | 33 | 160 | E. C. Howe | 8.90 |
| Lot 3, except W 180 feet of N 242 feet, assessor's, Glencoe, | 23 | 17 | 33 | 16 | Alice G. Landrick | 3.47 |
| Lots 15 and 16, assessor's, Glencoe, | 23 | 17 | 33 | 20 | H. G. Henig | 2.20 |
| Ne¼ of se¼ and N¾ of se¼ of se¼ | 26 | 17 | 33 | 70 | Hiram Bennett | 4.36 |
| W½ except Cypress timber | 30 | 17 | 33 | 160 | E. C. Howe | 6.75 |
| Nw¼ of sw¼ and W½ of nw¼ except Cypress timber | 31 | 17 | 33 | 120 | E. C. Howe | 6.79 |
| Wm. Williams grant | 39 | 17 | 33 | 110 | W. B. Taylor | 17.25 |
| Riparian rights in Indian river north on Halifax river to Wm. Williams grant | 39 | 17 | 33 | | Unknown | 3.15 |
| Lot 3, block 5, W½ of Todd grant | 40 | 17 | 33 | | Willis & Pearson | 1.80 |
| Lot 2, block 2, P. Trope grant | 41 | 17 | 33 | | Alice Walker | 1.80 |
| Lots BB and CC, sub of | 4 | 18 | 33 | 77 | E. C. Howe | 4.65 |
| Tracts 4 to 9, inc. block 1, sub of | 4 | 18 | 33 | 80 | E. C. Howe | 6.00 |
| Tracts 4 to 9, inc. block 4, sub of | 4 | 18 | 33 | 80 | E. C. Howe | 6.00 |
| Tracts 4, 9 to 12, inc. block 5, sub of | 4 | 18 | 33 | 80 | E. C. Howe | 6.00 |
| Tract 7, block 4, sub of | 5 | 18 | 33 | 10 | Florence Cary | 1.08 |
| Tract 10, block 6, sub of | 6 | 18 | 33 | 20 | Robert Apple | 1.71 |
| Tract 6, block 1, sub of | 7 | 18 | 33 | | O. P. Shelstad | 1.08 |
| Tract 8, block 1, sub of | 7 | 18 | 33 | | Anna Spencer | 1.08 |
| Tract 7, block 3, sub of | 7 | 18 | 33 | 10 | David Paul | 1.08 |
| Tract 4, block 2, sub of | 8 | 18 | 33 | 20 | Chris Sites | 1.71 |
| Tract 2, block 3, sub of | 8 | 18 | 33 | 10 | Fowler Inman | 1.08 |
| Tract 3, block 4, sub of | 9 | 18 | 33 | 20 | A. E. Becker | 1.71 |
| Tracts 1 to 12, inc. block 1, sub of | 15 | 18 | 33 | 160 | E. C. Howe | 10.20 |
| Tracts 1 to 12, inc. block 4, sub of | 15 | 18 | 33 | 160 | E. C. Howe | 10.20 |
| Tract 5, block 2, sub of | 16 | 18 | 33 | 10 | Indian Springs Land Co. | 1.29 |
| Tract 11, block 1, sub of | 17 | 18 | 33 | 10 | Indian Springs Land Co. | 1.29 |
| Tract 11, block 2, sub of | 17 | 18 | 33 | 10 | M. C. Meyers | 1.08 |
| Tracts 7 and 8, block 1, sub of | 18 | 18 | 33 | 20 | Alex. H. Jordan | 1.71 |
| Tract 11, block 4, sub of | 18 | 18 | 33 | 10 | H. F. Hank | 1.08 |
| Tract 5, block 1, sub of | 19 | 18 | 33 | 10 | Thomas McClintock | 1.08 |
| Tract 2, block 3, sub of | 19 | 18 | 33 | 10 | Allan Meikle | 1.08 |
| Tract 10, block 3, sub of | 19 | 18 | 33 | 20 | Newton Mullenix | 1.71 |
| Tract 1, block 4, sub of | 19 | 18 | 33 | 10 | J. L. Hardwick | 1.08 |
| W½ of tract 10, block 1, sub of | 20 | 18 | 33 | 10 | J. E. Wren | 1.38 |
| Tracts 3 and 4, block 1, sub of | 21 | 18 | 33 | 20 | Indian Springs Land Co. | 2.13 |
| Tracts 9, 10 and 12, block 2, sub of | 21 | 18 | 33 | 50 | George Bergant | 3.90 |
| Tracts 5 and 6, block 3, sub of | 21 | 18 | 33 | 20 | Louis Potochnik | 2.01 |
| Tracts 1 to 12, inc. block 1, sub of | 22 | 18 | 33 | 160 | E. C. Howe | 10.20 |
| Lots 1 to 12, inc. block 4, sub of | 22 | 18 | 33 | 160 | E. C. Howe | 10.20 |
| Tract 7, block 1, sub of | 29 | 18 | 33 | 10 | R. E. Edds | 1.08 |
| Tract 12, block 3, sub of | 29 | 18 | 33 | 10 | Chas. W. Jones | 1.08 |
| Tract 6, block 4, sub of | 29 | 18 | 33 | 10 | M. D. Sargent | 1.08 |
| Lot 3, block 2, sub of | 8 | 19 | 33 | 10 | Adolph Bruder | 1.50 |
| Lots 14 and 16, block 4, sub of | 8 | 19 | 33 | 20 | W. D. Barrett | 2.43 |
| N½ of lots 3 and 4, block 3, sub of | 16 | 19 | 33 | 10 | Unknown | 1.38 |
| Lot 15, block 6, Celery City | | | | | H. B. Shook | 1.50 |
| Lot 5, block 9, Celery City | | | | | Chas. A. Carlton | .87 |
| Lot 11, block 14, Celery City | | | | | Henry M. Graham | .66 |
| Lot 3, block 15, Celery City | | | | | Chas. Adie | .87 |
| Lots 1 and 2, block 16, Celery City | | | | | W. D. Barrett | 1.17 |
| Lot 4, block 26, Celery City | | | | | Adolph Bruder | .66 |
| Tract 4, block 2, sub of | 20 | 19 | 33 | 10 | G. T. Dyer | 1.08 |
| Sw¼ of Ne¼ except S 210 feet of W 210 feet and Se¼ of nw¼ and E 12 chs of S½ of ne¼ of nw¼ | 23 | 19 | 33 | 91 | A. J. Holt | 6.60 |
| E½ of se¼ and nw¼ of se¼ and E½ of nw¼ | 28 | 20 | 33 | 200 | Unknown | 9.15 |
| W½ | 26 | 20 | 33 | 320 | Unknown | 14.10 |
| Ne¼ and E½ of se¼ | 3 | 21 | 33 | 214 | Thos. Wilson | 9.90 |
| Se¼ of sw¼ | 36 | 21 | 33 | 40 | H. E. Gaulden | 2.15 |
| Sw¼ of nw¼ | 26 | 21 | 33 | 40 | Lena M. Mitchell | 2.15 |
| B. Segui grant | 37 | 21 | 33 | 217 | W. M. Dallam | 10.95 |
| W½ of sw¼ | 19 | 16 | 34 | 80 | E. F. Oates | 5.85 |
| Riparian rights in Indian river north to blocks 13, 14, 15, 16, 17, 18, and D, Colin Park | | | | | Unknown | 3.45 |
| Lot 33, sub of lots 1 and 2 | 9 | 17 | 34 | | Unknown | .66 |
| Lots 2, 4, and 6, block 6, sub of lot 4, | 9 | 17 | 34 | | W. L. & I. M. Cooper | 1.80 |
| Lots 8 and 10, block 6, sub of lot 4, | 9 | 17 | 34 | | W. L. & I. M. Cooper | 1.38 |
| Lots 16, 18 and 20, block 6, sub of lot 4, | 9 | 17 | 34 | | D. E. Studebaker | 7.05 |
| Lots 1, 3, 5, 7 and 9, block 7, sub of lot 4, | 9 | 17 | 34 | | W. L. & I. M. Cooper | 1.80 |
| Lots 11 and 13, block 7, sub of lot 4, | 9 | 17 | 34 | | W. S. Collins | 1.17 |
| Lots 15, 17, 29 and 31, block 7, sub of lot 4, | 9 | 17 | 34 | | D. E. Studebaker | 1.59 |
| Lots 25 and 27, block 7, sub of lot 4, | 9 | 17 | 34 | | S. V. Bowexson | 1.17 |
| All W of alley in block 1, Coronado Beach | | | | | S. C. Austin | 1.38 |
| Lots 3 and 4, block 4, Coronado Beach | | | | | D. C. Stafford | 3.90 |
| Lot 5 and N½ of S 2-3 of lot 7, block 5, Coronado Beach | | | | | Mrs. M. W. Frost | .96 |
| Lot 6, and S 1-3 of lot 7, block 6, Coronado Beach | | | | | Sarah E. Bink | 3.90 |
| Lot 4, block 12, Coronado Beach | | | | | S. C. Duss | 1.38 |
| Lots 1 and 2, block 16, Coronado Beach | | | | | S. C. Duss | 1.38 |
| Lots 6 and 7, block 16, Coronado Beach | | | | | G. H. Cowles | 2.01 |
| Lot 1, block 18, Coronado Beach | | | | | Georgiana Wingate | 2.85 |
| Lot 4, block 19, Coronado Beach | | | | | M. A. Austin | 1.38 |
| S½ of lot 5, block 19, Coronado Beach | | | | | McBride & Bond | 1.17 |
| Lot 6, block C, Coronado Beach | | | | | F. C. Austin | .96 |
| Lot 2, block I, Coronado Beach | | | | | M. A. Austin | .96 |
| Lots 4, 5 and 6, block L, Coronado Beach | | | | | S. C. Duss | 1.17 |
| Lot 12, sub of Se part of lot 4, | 16 | 17 | 34 | | G. A. Dimick | 1.17 |
| Lots 3 and 2, sub of lots 1 and 3, | 18 | 17 | 34 | 4 | J. J. Wilkinson | 8.10 |
| Lots 2 and 4, E of pond, sub of lot 5, and nw¼ of sw¼ | 19 | 17 | 34 | | Bradley Fertilizer Co. | 1.63 |
| Lot 15, block 3, Powhatton Beach | | | | | J. A. Seydell | .96 |
| Lot 10, block 6, Powhatton Beach | | | | | I. S. Boehle | .96 |
| Lot 15, block 8, Powhatton Beach | | | | | J. A. Seydell | .96 |
| Lot 11, block 8, Powhatton Beach | | | | | C. L. Maynard | 1.26 |
| Lot 15, block 11, Powhatton Beach | | | | | J. A. Seydell | .96 |
| Lot 12, Mendell Homestead | 33 | 17 | 34 | 5 | Grace V. Crawford | 12.63 |
| Riparian rights in Indian river, north to lot 12, Mendell Homestead | 33 | 17 | 34 | | Unknown | 1.53 |
| Lots 35 and 36 Mendell Homestead | 33 | 17 | 34 | 13 | E. F. Webster | 4.36 |
| Lots 1 to 5, inc. block 1, Totem Park | 33 | 17 | 34 | | Laura G. Fixen, Trustee | 5.98 |
| Riparian rights in Indian river, north to lots 1 to 5, inc. block 1, Totem Park | 33 | 17 | 34 | | Unknown | 1.53 |
| Lots 1 to 10, inc. block 2, Totem Park | 33 | 17 | 34 | | Laura G. Fixen, Trustee | 1.48 |
| Lot 3, block 3, Totem Park | 33 | 17 | 34 | | E. B. Biggar | .93 |

| DESCRIPTION | Section | Township, South | Range, East | Acres | OWNER | Amount of Taxes and Cost |
|---|---|---|---|---|---|---|
| Lots 6 to 10, inc. block 3, Totem Park | 33 | 17 | 34 | | Laura G. Fixen, Trustee | 1.48 |
| Lots 13 to 18, inc. block 3, Totem Park | 33 | 17 | 34 | | Laura G. Fixeg, Trustee | 1.48 |
| Lots 11 and 12, block 3 Totem Park | 33 | 17 | 34 | | K. N. Morris | 1.23 |
| Lot 19, block 3, Totem Park | 33 | 17 | 34 | | John R. Noogle | .93 |
| Lot 20, block 3, Totem Park | 33 | 17 | 34 | | Laura G. Fixen, Trustee | .93 |
| Lots 1 to 13, and 15 to 22, inc. block 4, Totem Park | 33 | 17 | 34 | | Laura G. Fixen, Trustee | 1.48 |
| Lot 14, block 4, Totem Park | 33 | 17 | 34 | | W. S. Jackson | .93 |
| Lots 1 to 10, inc. block 5, Totem Park | 33 | 17 | 34 | | Laura G. Fixen, Trustee | 1.48 |
| Lots 1 to 10, inc. block 6, Totem Park | 33 | 17 | 34 | | Laura G. Fixen, Trustee | 1.48 |
| Lots 1, 2, and 4 to 20, inc. block 7, Totem Park | 33 | 17 | 34 | | Laura G. Fixen, Trustee | 1.48 |
| Lots 1 to 20, inc. block 8, Totem Park | 33 | 17 | 34 | | Laura G. Fixen, Trustee | 1.48 |
| Lots 1 to 10, inc. block 9, Totem Park | 33 | 17 | 34 | | Laura G. Fixen, Trustee | 1.48 |
| Lots 1 to 5, inc. block 10, Totem Park | 33 | 17 | 34 | | Laura G. Fixen, Trustee | 5.58 |
| Riparian rights in Indian river, north to block 10, Totem Park | 33 | 17 | 34 | | Unknown | 1.53 |
| Lots 1 and 3 to 5 and 7, to 17 inc. block 11, Totem Park | 33 | 17 | 34 | | Laura G. Fixen, Trustee | 1.80 |
| Lot 2, block 11, Totem Park | 33 | 17 | 34 | | Louisa W. Murphy | .93 |
| Lots 1, 2, 3 and 5 to 17, inc. block 12, Totem Park | 33 | 17 | 34 | | Laura G. Fixen, Trustee | 1.96 |
| All block 13, Totem Park | 33 | 17 | 34 | | Laura G. Fixen, Trustee | 4.06 |
| Riparian rights in Indian river north to all block 13, Totem Park | 33 | 17 | 34 | | Unknown | 1.53 |
| Lots 1 to 20, inc. block 14, Totem Park | 33 | 17 | 34 | | Laura G. Fixen, Trustee | 4.36 |
| Riparian rights in Indian river north to lots 1 and 2, block 14, Totem Park | 33 | 17 | 34 | | Unknown | 1.29 |
| Lots 1 to 20, inc. block 15, Totem Park | 33 | 17 | 34 | | Laura G. Fixen Trustee | 4.36 |
| Riparian rights in Indian river, north to lots 1 and 2, block 15, Totem Park | 33 | 17 | 34 | | Unknown | 1.29 |
| Riparian rights in Indian river north to lot 4, assessor's sub of A. Hull grant | | | | | Unknown | 2.10 |
| W 170 feet of N 62½ feet of lot 5, block 2, Dougherty's, New Smyrna | | | | | F. M. Teets | 30.45 |
| Lot 1, Sams sub of lots 5 and 7, block 4, Dougherty's, New Smyrna | | | | | H. E. Fatio | 3.99 |
| E 60 feet of W 225 feet of lot 4, block 5, Dougherty's, New Smyrna | | | | | Gus Mills | 18.69 |
| E 50 feet of W 165 feet of lot 4, block 5, Dougherty's New Smyrna | | | | | Julia R. O'Brien | 11.34 |
| Lot 3, block 1, Smith's Dougherty's, New Smyrna | | | | | R. W. Roper | 6.63 |
| Lot 7, block 2, Sheldons, New Smyrna | | | | | Ellen Ballard | 5.16 |
| Lot 9, Fulford's, New Smyrna | | | | | Jennie A. Gaines | 3.39 |
| Lot 15, Fulford's, New Smyrna | | | | | R. H. Banks | 3.39 |
| Lot 7, block 1, Anderson's sub New Smyrna | | | | | T. J. Murray | 3.69 |
| S 40 feet of lot 3, block 1, V. Lowd's, New Smyrna | | | | | M. W. Frost | 5.16 |
| N 100 feet of lot G, map book 4, page 53, part of V. Lowd's, New Smyrna | | | | | C. H. Braswell | 12.81 |
| Lot M, map book 4, page 53, part of V. Lowd's New Smyrna | | | | | C. H. Braswell | 15.75 |
| Lots 313, 314 and 315, block 25, Andrew's, New Smyrna | | | | | L. L. Mosby | 25.74 |
| Lot 385, block 30, Andrew's, New Smyrna | | | | | Unknown | 5.16 |
| Lot 386, block 30, Andrew's New Smyrna | | | | | W. S. Abbott | 5.16 |
| Lot 351, block 31, Andrew's, New Smyrna | | | | | J. Q. Baker | 3.69 |
| Lot 355, block 32, Andrew's, New Smyrna | | | | | C. J. Zeigler, | 3.69 |
| Lot 24, block 2, Billville, New Smyrna | | | | | J. P. Turner | 3.69 |
| Lot 27, block 3, Billville, New Smyrna | | | | | J. P. Turner | 3.69 |
| S½ of N 2-3 of lots 40, 42 and 44, block 4, Billville New Smyrna | | | | | J. P. Turner | 5.46 |
| Lot 274, Cavedo add to New Smyrna | | | | | H. B. Carlton | 6.63 |
| S½ of lot 13, sub of lot 12, Model Land Co., add to New Smyrna | | | | | T. J. Hall | 5.46 |
| Lot 21, Model Land Co., add to New Smyrna | | | | | Geo. W. Abbott | 3.69 |
| Lots 6 and 7, block 17 Inwood, New Smyrna | | | | | A. J. Joiner | 1.93 |
| Lots 6 and 7, block 21, Inwood New Smyrna | | | | | J. E. Davis | 6.63 |
| Lot 3, block 30, Inwood New Smyrna | | | | | W. E. Walker | 1.34 |
| Lot 15, block 30, Inwood New Smyrna | | | | | Gifford & Millar | 1.93 |
| Lot 16, block 30, Inwood New Smyrna | | | | | W. E. Walker | 1.63 |
| Lot 8, block 33, Inwood New Smyrna | | | | | Gifford & Millar | 1.34 |
| All except lots 4, 5, and 6, block 5, Pickett grant New Smyrna | | | | | J. P. Turner | 11.34 |
| Lot 7, block 6A, Pickett grant New Smyrna | | | | | Florida Real Estate & Brokerage Co. | 2.91 |
| All block 12, Pickett grant New Smyrna | | | | | Florida Real Estate & Brokerage Co. | 12.81 |
| N 2-3 of block 23, Pickett grant New Smyrna | | | | | Mrs. P. B. Broleston | 15.45 |
| Riparian rights in Indian river, north to lot 1, Sheppard and Sanchez grant | 50 | 17 | 34 | | Rose J. Hamilton | 2.52 |
| Lots 2 and 3, G. Alvarez grant | 52 | 17 | 34 | | E. J. Moore | 18.09 |
| Riparian rights in Indian river, north to lots 2 and 3, G. Alvarez grant | 52 | 17 | 34 | | E. J. Moore | 1.64 |
| Lots 4B and 4C, G. Alvarez grant | 52 | 17 | 34 | | L. B. Miller | 10.40 |
| Riparian rights in Indian river north to lot 4B, G. Alvarez grant | 52 | 17 | 34 | | L. B. Miller | 1.29 |
| Lots 15 and 16, block B, Mendell's sub of Hawks Park | | | | | A. M. Fernald | 1.48 |
| Lots 1 and 2, block C, Mendell's sub of Hawks Park | | | | | A. M. Fernald | 1.48 |
| Lot 46, Coopers sub of lot 3, block 1, Walker grant | | | | | W. H. Lovely | 1.80 |
| S 50 feet of E 100 feet of W 1800 feet of lot 4, E of Peninsular avenue block 1, Walker grant | | | | | W. L. Cooper | 4.96 |
| Lot 6, block 2, Longstreet's sub block 1, Walker grant | | | | | Wm. Hawkins | 1.80 |
| E 150 feet of W 275 feet of S½ N 1-3 of lot 6, E of Peninsular ave. block 1, Walker grant | | | | | W. H. Hawkins | 3.45 |
| S 100 feet of N 250 feet of lot 6, E of new road, block 1, Walker grant | | | | | Kate Phillips | 5.25 |
| E 150 feet of W 275 feet of N 1-6 of lot 6, E of Peninsular avenue, block 1, Walker grant | | | | | E. E. Chandler | 10.80 |
| Lot 1, sub of lot 1, | 2 | 18 | 34 | | J. P. Colby, Trustee | .93 |
| Lot 6 and W½ of ne¼ except 2 lots per deed book 40, page 99 and except lot 8, sub of lot 6, | 2 | 18 | 34 | | Buddington & Hall | 13.95 |
| Riparian rights in Indian river north to lot 6, | 2 | 18 | 34 | | Unknown | 1.80 |
| W½ of sw¼ | 2 | 18 | 34 | 80 | Heirs L. C. Clark | 4.65 |
| Se¼ of ne¼ of nw¼ and W½ of ne¼ of nw¼ | 2 | 18 | 34 | 30 | Buddington & Hall | 2.01 |
| Se¼ of ne¼ and ne¼ of se¼ | 3 | 18 | 34 | 80 | Heirs L. C. Clark | 5.70 |
| W 570 feet of N 495 feet of sw¼ of nw¼ | 16 | 18 | 34 | 6 | A. Poland | 1.17 |
| Se¼ of ne¼ W of R. R. | 25 | 18 | 34 | 7 | Hazlett & McDonald Executors | 9.15 |
| E½ of sw¼ of ne¼ | 25 | 18 | 34 | 20 | Hazlett & McDonald Executors | 3.80 |
| E½ of lot 37, Harris sub of Samuel Betts grant | 38 | 18 | 34 | 5 | C. G. Larson | 1.80 |
| E½ of lot 38, Harris sub of Samuel Betts grant | 38 | 18 | 34 | 5 | K. A. Larson | 1.80 |
| Lot 47, Harris sub of Samuel Betts grant | 38 | 18 | 34 | 10 | A. G. Larson | 2.43 |
| Lot 48, Harris sub of Samuel Betts grant | 38 | 18 | 34 | 10 | K. J. Neilson | 2.43 |
| Lot 56, Harris sub of Samuel Betts grant | 38 | 18 | 34 | 10 | Lars Larson | 2.43 |
| Lot 57, Harris sub of Samuel Betts grant | 38 | 18 | 34 | 10 | Aug. Larson | 2.43 |
| Lots 228 and 229, Harris sub of Samuel Betts grant | 38 | 18 | 34 | 1 | K. J. Neilson | 1.38 |
| Lots 230 and 231, Harris sub of Samuel Betts grant | 38 | 18 | 34 | 1 | A. G. Larson | 1.38 |
| Lots 259 and 260, Harris sub of Samuel Betts grant | 38 | 18 | 34 | 1 | C. G. Larson | 1.38 |
| Lots 261 and 262, Harris sub of Samuel Betts grant | 38 | 18 | 34 | 1 | A. G. Larson | 1.38 |
| Lots 265 and 266, Harris sub of Samuel Betts grant | 38 | 18 | 34 | 1 | K. A. Larson | 1.38 |
| 325 acres of N½ of C. Sibald grant, as per deed book 77, page 125, section 43 and | 44 | 18 | 34 | 325 | Florida East Coast Com'l Co. | 29.07 |
| Tract 3, block 3, sub of | 7 | 19 | 34 | 5 | J. L. Barnes | 1.38 |
| S 210 feet of sw¼ of sw¼ of se¼ E of R. R. | 30 | 19 | 34 | 2 | Josephine Jackson | 1.80 |
| Lots 1 and 2, Delespine grant | | | | 20 | A. D. Coleman | 2.12 |
| Lots 17, and 21 and 22 and 18 19 and 20, Delespine grant | | | | 66 | A. D. Coleman | 7.05 |
| Lots 24, 26 and 27, Delespine grant | | | | 33 | A. D. Coleman | 3.90 |
| Lot 29, Delespine grant | | | | 300 | Wm. Halliday | 26.65 |
| Lot 30, Delespine grant | | | | 936 | Wm. Halliday | 52.95 |
| Lots 32 and 31, except W 100 acres, Delespine grant | | | | 238 | R. H. Parker | 15.46 |
| Lot 33, Delespine grant | | | | 439 | Wm. Halliday | 21.45 |
| E 1-3 of J. H. McIntosh grant | 44 | 19 | 34 | 1315 | H. E. Gaulden | 63.45 |
| W 1-3 of J. H. McIntosh grant | 44 | 19 | 34 | 1315 | H. E. Gaulden | 55.05 |
| Joseph Delespine grant | 47 | 19 | 34 | 137 | Wm. Halliday | 6.75 |
| Riparian rights in Indian river north to lot 5 | 8 | 18 | 35 | | Unknown | 1.80 |

| DESCRIPTION | Section | Township, South | Range, East | Acres | OWNER | Amount of Taxes and Cost |
|---|---|---|---|---|---|---|
| Lot 1, | 4 | 19 | 35 | 4 | F. W. Sams | 36.68 |
| Riparian rights in Indian river, north to lot 1, | 4 | 19 | 35 | | Unknown | 1.88 |
| Part of lot 11, per deed book 54, page 246, Oak Hill | 5 | 19 | 35 | | Clara S. Marangue | 4.96 |
| W 2 chs of n½ of se¼ of sw¼ | 5 | 19 | 35 | 1 | Florida Loan & Trust Company | 3.47 |
| S 836 feet of E 209 feet of nw¼ of sw¼ | 5 | 19 | 35 | 4 | Henry Whittam | 1.78 |
| 2 1-3 acres in Lot 4, per deed book 54, page 581, Oak Hill station | 6 | 19 | 35 | 2 | Anker Damgard | 3.47 |
| S 297 feet of W 293 feet of sw¼ of nw¼ | 8 | 19 | 35 | 2 | A. J. Montgomery | 3.17 |
| N 180 feet of S 667 feet of sw¼ of nw¼, lying W of shell road to Shiloh | 8 | 19 | 35 | 1 | Sam. Lington | 2.26 |
| Lot 4, except W 210 feet of N 420 feet and except S 209 feet of W 418 feet or E½ of same | 9 | 19 | 35 | 58 | W. A. Warnock | 8.40 |
| Riparian rights in Indian river north to lot 4, | 9 | 19 | 35 | | W. A. Warnock | 1.48 |
| Lot 13W, Pablo Rosetta grant | | | | 5 | A. J. Montgomery | 6.79 |
| Lot 16W, except W 700 feet Pablo Rosetta grant | | | | 6 | Wm. Williams | 1.96 |
| Lot 15, Pablo subdivision | | | | | Bauer & Renoe | 1.15 |
| Lot 55, Pablo subdivision | | | | | J. C. Hallam | 1.66 |
| Lot 59, Pablo subdivision | | | | | Bauer & Renoe | 1.15 |
| Lot 57, Pablo subdivision | | | | | Paul Ullman | 1.66 |
| Lot 108, Pablo subdivision | | | | | Bauer & Renoe | 1.66 |
| Lot 117, Pablo subdivision | | | | | Ellen C. Carson | 1.66 |
| Lot 132, Pablo subdivision | | | | 12 | J. B. Ruth | 1.90 |
| Lot 134, Pablo subdivision | | | | 13 | F. W. Lauerstein | 2.38 |
| Lot 1, block 1, Rosette | | | | | Bauer & Renoe | .69 |
| Lot 5, block 2, Rosette | | | | | F. W. Lauerstein | .69 |
| Lot 7, block 3, Rosette | | | | | J. B. Ruth | .69 |
| Lot 7, block 7, Rosette | | | | | Bauer & Renoe | .69 |
| Lots 2 and 3, block 9, Rosette | | | | | Ellen C. Carson | .93 |
| Lots 2 and 3 block 12 Rosette | | | | | Bauer & Renoe | .93 |
| Lots 3, 5 and 7, block 17, Rosette | | | | | Bauer & Renoe | 1.48 |
| Lot 8, block 18, Rosette | | | | | Bauer & Renoe | .69 |
| John McIntosh grant | 38 | 19 | 35 | 60 | H. E. Gaulden | 5.70 |
| Lot 2, | 30 | 19 | 36 | 74 | Indian River Co. | 4.65 |

D. P. SMITH,
Tax Collector Volusia County.

**Diplomacy.**

"What did you tell your wife when you got home from the club last night?" "I told her she was the sweetest woman in the world."


**L. C. INGRAM, M. D.**
**Eye, Ear, Nose and Throat Specialist**

Office with Dr. Forster in the Fidelity Bank Building.
Every other Wednesday from 10 a. m. to 2 p. m.
**Next Visit May 31.**


**The Earth's Shadow.**

The earth has a shadow, but very few ever see it, except in eclipses of the moon, or else few recognize it when they see it. Nevertheless, many of us have noticed it on fine, cloudless evenings in summer shortly before sunset, a rosy pink arc on the horizon opposite the sun, with a bluish gray segment under it. As the sun sinks the arc rises until it attains the zenith and even passes it. This is the shadow of the earth.

**Salting the Wound.**

Artist—"Dobbins, the critic, has roasted my picture unmercifully." His Friend—"Don't mind that fellow. He's no ideas of his own; he only repeats like a parrot what all the others say."
—London Opinion.


*Spray Your Fruit with PYROX*

*The time to Spray*

Pyrox protects your orchard against the ravages of both insects and fungus, and makes it possible for you to grow marketable fruit and lots of it.

There is nothing complicated about its use; it is an insecticide and fungicide combined, and when applied, rapidly dries, forming a coating unaffected by even the heaviest rains.

Ask any orchardist what he thinks of Pyrox; then call and get a copy of our new and interesting booklet.

We sell Pyrox because we know what it will do—any quantity you want, in small crocks, kegs or barrels.

*Remember—use Pyrox for Fruit and Potatoes.*

**W. P. SHRYOCK**

*The spray to use*


# NOTICE

Notice is hereby given that the following described lands will be sold at public auction on the 5th day of June, A. D. 1916, at the front door of the City Council Chamber, in the City of New Smyrna, Volusia County, Florida, or so much thereof as will be necessary to pay the amount due for taxes herein set opposite to same together with the cost of such sale and advertising.

| DESCRIPTION | OWNER | Amount of Taxes and Cost |
|---|---|---|
| Lot 3, block 4, Dougherty's | Mrs. J. I. Woodward | 16.52 |
| Lot 1, Sams sub of lots 5 and 7, block 4, Dougherty's | H. E. Fatio | 3.42 |
| N 97 feet of S 497½ feet of lot 5, block 5, Dougherty's | Jas. Reed | 14.14 |
| E 200 feet of lot 25, and E 200 feet of N 5 feet, lot 26, Finigan's | J. H. Hibbard | 27.88 |
| Lot 3, block 1, Smith's | R. W. Roper | 5.81 |
| N¼ of lots 4 and 5, block 1, Pitzer & Nelson's | J. P. Turner, Jr. | 6.11 |
| W½ of E 4-5 lot 10, Brown's | J. K. Watson | 5.81 |
| Lot 3, block 1, Sheldon's | C. H. & V. Henshaw | 5.81 |
| Lot 12, Fulford's | Louis Smith | [illegible] |
| Lots 4 and 7, and N½ of lot 8, Anderson's | T. J. Murray | 3.45 |
| Lot 5, block 2, Sams' | J. P. Turner, Jr. | 12.16 |
| Lot 26, block 2, Sams' | J. K. Watson | 7.14 |
| Lots 1 and 2, block 3, Sams' | M. C. Davis | 3.28 |
| Lot 1, block 3, Ruch's | Matilda Smith | 7.14 |
| E 50 feet of N 172 feet lot 9, block 1, V. Lowd's | P. H. Saunders | 4.77 |
| Lots 8, 9, 10 and 11, map book 4, page 128, part of V. Lowd's | W. B. Eckler | 11.76 |
| S 26 feet of lot 16 and lots 17 and 18, and riparian rights, block 3, Andrews | W. P. Shryock, Admr. | 22.21 |
| Lot 129, block 13, Andrews | W. A. Whitman | 6.81 |
| E½ of W 2-3 of lots 205, 206 and 207, block 14, Andrews | G. L. Branning, Trustee | [illegible] |
| Lots 301, 302 and 303, block 23, Andrews | Samantha Vandergriff | [illegible] |
| Lot 331, except W 40 feet and lot 332, except W 40 feet of N 30 feet, block 28, Andrews | J. I. Woodward | 17.48 |
| Lot 358, block 31, Andrews | J. Q. Baker | 31.13 |
| Lots 32 and 34, block 3, Billville | J. E. Brown | 8.11 |
| Lots 10 to 27, inc. and 46 to 63, inc. Skipper & Shryock's | R. J. Skipper, Heirs | [illegible] |
| Lot 274, Covedo | H. B. Carlton | [illegible] |
| Lot 9, Model Land Co. | N. L. Cowan | [illegible] |
| Lot 10, Model Land Co. | G. O. Butler, Trustee | [illegible] |
| S½ of lot 13, sub of lot 12, Model Land Co. | T. J. Hall | [illegible] |
| Lot 21, Model Land Co. | G. W. Abbott | [illegible] |
| Lots 6 and 7, block 24, Inwood | J. E. Davies | [illegible] |
| Lot 14, block 25, Inwood | Gifford & Millar | [illegible] |
| Lot 9, block 29, Inwood | Gifford & Millar | [illegible] |
| Lot 3, block 30, Inwood | W. E. Walker | [illegible] |
| N½ of lot 9, block 30, Inwood | C. A. Furen | [illegible] |
| Lots 15 and 17, block 30, Inwood | Gifford & Millar | [illegible] |
| Lot 16, block 30, Inwood | W. E. Walker | [illegible] |
| Lots 1, 2, and 3, block 32, Inwood | John Davies | [illegible] |
| Lot 8, block 33, Inwood | Gifford & Millar | [illegible] |
| Lot 4, block 2, Pickett grant | Max Leidersdorf | [illegible] |
| Riparian rights to lot 4, block 2, Picket grant | E. C. Howe | [illegible] |
| Lots 8 and 13, block 7, Picket grant | J. I. Woodward | [illegible] |
| Lots 2 and 3, sub of lots 1 and 3 sec. 18, twp. 17, range 34 E. | J. J. Wilkinson | [illegible] |
| Lots 1 and 2, block 1, re-sub of lot 5, block 1, Lewis Homestead | F. S. Sams | [illegible] |

F. A. NEWELL, City Tax Collector, City of New [illegible]

NewspaperARCHIVE®

NewspaperARCHIVE®

# H. G. PUTNAM
## OF OAK HILL



**Candidate for Re-election as Member of State Legislature, to be voted for in Group No. 1.**

Mr. Putnam has been a resident of the State and Volusia county for 30 years and thoroughly understands conditions. He is a man who may be relied upon to really represent the people of his district, as his record in the session of 1915 will show. He invites inspection of his record as a member of the legislature.

(Paid Advertisement).


# COUNTY SCHOOL BOARD HOLDS SPECIAL SESSION

The board of public instruction of Volusia county, met in special session Thursday, May 11, all members being present. The purpose of the meeting having been stated, the board proceeded to canvass the returns of special tax school elections held in several districts.

In Barberville, district No. 2, the result of the election for trustees was as follows: M. Beasley, 7; Clyde Lemmon, 7; W. R. Underhill, 7. For three mill levy, 6; against, 1. M. Beasley, Clyde Lemmon, W. R. Underhill are elected and the three mill levy carried.

New Smyrna, district No. 8, the result of the election for trustees was as follows: J. H. Hibbard, 7; A. M. Yarbrough, 53; J. J. Birch, 58; T. L. Howell, 70; F. W. Hatch, 80; M. A. Galbreath, 81; D. N. Disbennett, 82. For three mill levy, 49; against, 18. F. W. Hatch, M. A. Galbreath and D. N. Disbennett are elected and the three mill levy carried.

In Oak Hill, district No. 9, the result of the election for trustees was as follows: Ernest McCollough, 1; H. E. Bennett, 6; A. J. Montgomery, 10; A. F. McDonald, 11; Rufus Brooks, 12; J. E. Osteen, 17. For three mill levy, 17; against, 2. A. F. McDonald, Rufus Brooks, J. E. Osteen are elected and the three mill levy carried.

In Lake Helen, district No. 14, the result of the election for trustees was as follows: W. J. Todd, 1; E. G. Blake, 5; C. S. Kister, 6; M. M. Bond, 6. For three mill levy, 5; against, 0. E. G. Blake, C. S. Kister, M. M. Bond are elected and the three mill levy carried.

In Glencoe, district No. 19, the result of the election for trustees was as follows: John A. Mier, 5; L. S. White, 6; G. W. Futch, 6. For three mill levy, 6; against, 0. John A. Mier, L. S. White, G. W. Futch are elected and the three mill levy carried.

In Hawks Park, district No. 30, the result of the election for trustees was as follows: M. L. Morse, 1; T. H. Roycroft, 2; A. B. Wilkinson, 3; C. L. Wiggins, 5; E. H. Lehman, 8; I. S. Crawford, 9; C. W. Murray, 12. E. H. Lohman, 8; I. S. Crawford, C. W. Murray, C. L. Wiggins receiving the highest number of votes cast, Mr. Crawford not being qualified to hold office, E. H. Lohman, C. L. Wiggins and C. W. Murray are elected and the three mill levy carried.

In Holly Hill, district No. 32, the result of the election for trustees was as follows: C. A. Parker, 5; W. H. Edmondson, 8; F. L. Middleton, 9; E. Peterson, 11. For three mill levy, 7; against, 1. W. H. Edmondson, F. L. Middleton, E. Peterson are elected and the three mill levy carried.

In Seabreeze, district No. 41, the result of the election for trustees was as follows: C. K. Gillette, 18; H. A. Horn, 18; J. H. Tomlinson, 18. For three mill levy, 14; against, 2. C. K. Gillette, H. A. Horn, J. R. Tomlinson are elected and the three mill levy carried.

In Seville, district No. 42, the result of the election for trustees was as follows: A. M. Flowers, 1; W. H. McBride, 7; T. E. Register, 9; A. B. Prevatt, 10; T. A. Baker, 12; R. D. Raulerson, 15. For three mill levy, 14; against, 1. A. B. Prevatt, T. A. Baker, R. D. Raulerson are elected and the three mill levy carried.

In Glenwood, district No. 43, the result of the election for trustees was as follows: Bert Russell, 1; R. C. Wheeler, 5; W. A. Bredow, 4; E. S. VanCleef, 7. For three mill levy, 6; against, 0. R. C. Wheeler, W. A. Bredow, E. S. VanCleef are elected and the three mill levy carried.

The board then proceeded to canvass the returns of a bond election held on Tuesday, May 9th, A. D. 1916, in special tax school district No. 12, DeLand, to determine whether or not said district shall issue bonds in the sum of $60,000.00, for the purpose of acquiring, enlarging, building, and otherwise improving pubic school facilities within the district, the result of which election is as follows: For issuing $60,000.00 of school bonds, 174 votes; against issuing $60,000.00 of school bonds, 7 votes; thrown out improperly marked, 1 vote; total votes cast, 182.

By resolution duly passed, Landis, Fish and Hull were instructed to proceed with the greatest possible speed to validate these bonds.

Attorney E. F. Oates, representing the board of trustees for special tax school district, No. 6, and the city commissioners for the city of Daytona, come before the board for the purpose of perfecting an agreement with the board upon the valuation of certain school property in Daytona which by an act of the legislature the trustees of said district are required to purchase from the city of Daytona, the same being a part of the proceedings of transferring Daytona as a municipal school district to a special tax school district. The valuation of $44,618.04 was agreed upon for all the school property, including land, buildings, furniture, fixtures, and all other equipment not enumerated herein, now being used within the city limits of Daytona for public school purposes. The district in payment whereof, assumes an outstanding bond issue of the amount of $35,000.00, including accrued interest from April 1st, 1916. The balance of $9,618.04 to be paid in cash by the board of public instruction for the trustees of special tax school district No. 6, out of the bond funds for that district. The city of Daytona to transfer by warranty deed and bill of sale to the board of trustees for that district, all school property now owned and being used by the city of Daytona for public school purposes, the same to be transferred clear of all debt in every respect except the $35,000.00 outstanding bonds and accrued interest from April 1st, 1916 to date.

Accordingly a check was drawn on Daytona's special tax school district bond funds of the amount of $9,618.04, same payable to the commissioners of the city of Daytona. The secretary was instructed to deliver the same to the commissioners upon the receipt of warranty deeds and bill of sale to all school property now owned and being used by the city of Daytona, and on assignment of all contracts held by that city for the purchase of additional school property, and a check payable to the board of public instruction for $1,750.00, same to cancel a debt owed by the city of Daytona in special tax school district trustees for Daytona, which amount was advanced by the trustees of that district for the payment of interest on $35,000.00 outstanding bonds due April 1st, A. D. 1916.

Architect A. E. Lewis and both the old and the newly elected board of trustees of special tax school district No. 8, New Smyrna, came before the board with plans for a brick school building to be erected in that district. Both boards of trustees, together with the state board of architecture having approved the plans and specifications as submitted by Architect Lewis, after examination the county board also approved the plans, and the secretary was instructed to advertise for bids for the erection of said building, to be opened Friday, June 9th, 1916.

Chairman Crouch reported that it had been discovered that the Blake school building is new located on lot 47A, at Blake, Florida, which property is owned by Mrs. Rogers. He also stated that the property owned by the school board is lot 48 A, situated directly north of and adjoining lot 47A. Mr. Crouch was authorized to have this building moved from lot 47A on to lot 48A, within the next thirty days, and a certificate assuring Mrs. Rogers that this transfer would be made within thirty days, was issued.

The general salary schedule to be paid from the general school fund for all schools in the county for the coming term, was fixed, and the county superintendent was again instructed to proceed with the employment of teachers.

Chairman Crouch and secretary Sheppard were instructed to make a pay roll for all teachers whose schools close May 19th, and to report same at the next meeting of the board.

Fire Insurance

H. I. HAMILTON

News Office

EDGAR EYES
Optician Tested
JACKSONVILLE, FLA.
Broken Lenses Duplicated Same Day as Recieved
We Specialize on Mail Orders - We Pay Postage
140 W. FORSYTH ST.

THE CORNER DRUG STORE

PRESCRIPTIONISTS

Telephone No. 54

H. C. COLEE

BLACKSMITH and WHEELRIGHT

New Smyrna - - - - - Florida


### What Are Children?

What are children? Flowers—they are the flowers of the invisible world, indestructible, self perpetuating flowers, each with a multitude of angels and evil spirits underneath its leaves, toiling and wrestling for dominion over it.

Blossoms—they are the blossoms of another world, whose fruitage is angels and archangels. Or dewdrops—they are dewdrops that have their source not in the chambers of the earth nor among the vapors of the sky, which the next breath of wind or the next flash of sunshine may dry up forever, but among the everlasting fountains and inexhaustible reservoirs of mercy and love.—John Neal.

### Unfortunate Bone.

It has been found that the collar bone is more frequently broken than any other bone in the body.


ZIPPERER & PATCH

Livery, Feed and Sale STABLE

Baggage Transfer

Agents for COLUMBUS WAGONS

A Carload in Stock

Quick Service Guaranteed

ZIPPERER & PATCH

Vote For

# ROY P. HAMLIN

FOR

## Judge of the Criminal Court of Record

He has had experience in practicing before this court as County Solicitor which gives him a thorough knowledge of the work of the court

He respectfully solicits your support at the polls in the primary June 6th.

(Paid Advertisement).


NEWSPAPERARCHIVE® NEWSPAPERARCHIVE®

# NEW SMYRNA NEWS

Volume 3, Number 51 — NEW SMYRNA, VOLUSIA COUNTY, FLORIDA, FRIDAY, MAY 19, 1916. — $1.50 a Year


## COMMENCEMENT EXERCISES AT PALACE THEATER TONIGHT

### SIX GRADUATES TO RECEIVE DIPLOMAS

**EXERCISES WILL MARK CLOSE OF MOST SUCCESSFUL SCHOOL YEAR IN THE HISTORY OF THE CITY.**

The New Smyrna high school is closing this week the most successful year in its history, and no doubt is graduating the last class from the present high school building.

Commencement activities began Sunday night when the class sermon was delivered to the graduates at the Methodist church, South. Not withstanding the rainy night there was a good attendance.

The church was bright with quantities of pink oleanders, with here and there a touch of gray moss to carry out the class colors, and the whole program was filled with the spirit of school. The various ministers of the town each had a part in the service, except Rev. O. T. Uselman, who was detained by illness. Principal Blanton of the high school had charge of the opening service, and the members of the class were accompanied by the two high school teachers, Miss Wallace and Miss Dortch. The sermon was delivered by Rev. H. A. Spencer, pastor of the church, and was full of good advice for both the young and old. The special feature of the music was a vocal solo by Miss Irma Greer, with a violin obligato by Mrs. J. A. Woodward.

During the week the members of the class have been busy finishing up their school work, and making preparations for the closing exercises.

Tonight the commencement program will be given at eight o'clock in the Palace theatre. Much time and labor has been spent on the decorations, and the stage in the class colors will form an attractive setting for this bright class of young people who have labored diligently through the year to earn the diplomas which they will receive with pride tonight.

The class address will be given by Dr. H. W. Cox of the University of Florida, who is one of the most popular commencement lecturers in the state. This will be a rare opportunity for the patrons of the high school to hear him. The salutatory and valedictory, by members of the class, will form interesting parts on the program, and the music will be entertaining.

The class is made up of five girls and one boy, as large a class as has graduated from the New Smyrna high school since it received the rank of senior high school. They have been disappointed in the promise that they should graduate from the new high school building but this has not lessened their efforts to raise the standards of the high school, and they are a class that the patrons may well take pride in.

The highest rank in scholarship for the year was received by Fearn Hibbard, and the second rank by Floyd Murray. Other members of the class are: Lois Gause, Harriette Crane, Bytha Remington and Genevelve Mathews.

---

The Chamber of Commerce of St. Augustine has asked the county commissioners of St. Johns county for $500 to advertise St. Augustine as a summer resort.

---

### COUNTY CANDIDATES FILE EXPENSE ACCOUNTS.

Candidates for county offices have filed expense accounts with S. D. Jordan, clerk of the circuit court, as follows:

| | |
|---|---|
| Bert Fish | $100.40 |
| J. E. Alexander | 60.80 |
| Barney Dillard, Sr. | 28.30 |
| S. D. Jordan | 216.20 |
| John F. Culp | 131.20 |
| E. L. Smth | 137.60 |
| Lee Morris | 144.00 |
| J. R. Wetherell | 7.50 |
| I. C. Hughes | 19.33 |
| J. S. Duss, Jr. | 70.90 |
| James E. Cade | 51.65 |
| Bedford Jones | 60.80 |
| H. G. Putnam | 60.80 |
| David Sholtz | 80.80 |
| Harry A. Horn | 90.00 |
| H. B. Thomas | 133.77 |
| S. B. Wilson | 222.55 |
| R. L. Smith | 113.71 |
| D. P. Smith | 85.00 |
| T. Lee Osteen | 117.00 |
| C. R. M. Sheppard | 116.00 |
| Geo. F. Crouch | 3.00 |
| F. W. Pope | 117.17 |
| Roy P. Hamlin | 115.00 |
| Isaac A. Stewart | 119.90 |
| Murray Sams | 122.00 |
| J. E. Peacock | 97.00 |

PRIN. R. S. BLANTON

Principal New Smyrna School

### SENIOR CLASS AND FRIENDS ENTERTAINED WITH DANCE.

The senior class, and a number of friends, were the guests of Misses Fearn Hibbard and Harriette Crane at a dance given Tuesday evening at the Coronado Beach hotel.

The affair was one of the most pleasant social events the young people have enjoyed for some time. The Coronado Beach hotel which has recently been remodeled and put into attractive condition, furnishes an ideal place for small dancing parties, and under the genial management of Landlord Daugherty is a delightful place to spend an evening.

The splendid music furnished by the Crystal orchestra of Daytona added much to the pleasure of the occasion. Every one was in a happy mood and there was not a dull moment. At the close of the evening's pleasure all were most generous in expressing appreciation of the most delightful time afforded them.

The guests were: Misses Hazel, Katie Mae and Lelia Brandt, Louise Crane, Corrinne Neal, Cornelia and Gladys Smith, Genevieve Mathews, Bytha Remington, Irma Greer, Helen Thompson, Marian Earl, Marjorie Cramond and Messrs Norman Berry, Bill Comfret, E. J. Meinhardi, H. F. Teate, Victor Newell, Taylor Langford, Will Thompson, Carl Hawkins, John Robertson, Ward Estey, Floyd Murray, Arnold Dilzer, George Pitzer, Percy Branning and L. L. Mosby. The patrons and patronesses of the affair were Mr. and Mrs. J. H. Hibbard and Mr. and Mrs. Geo. H. Crane. Several friends among the older ones were guests of the evening as spectators.

---

Mr. and Mrs. W. F. Mooney and niece, Miss Fannie Bowden, left Wednesday for their northern home in Atlantic City, N. J.

## 1916 CLASS NEW SMYRNA HIGH SCHOOL

The members of the senior class of the New Smyrna high school, who will complete their high school work with the commencement exercises in the Palace theatre tonight, shown above, are: Top row—Genevieve Mathews, Harriette Crane. Center row—Lois Gause, Floyd Murray, Bytha Remington. Bottom—Fearn Hibbard.

### PROGRAM FOR COMMENCEMENT EXERCISES TONIGHT.

Invocation ..... Rev. A. Bell

Instrumental Solo, "Miserere" ..... Gottschalk
Mrs. E. L. Greer

Salutatory ..... Floyd Wilbur Murray

Vocal Solo, "Love Is Mine" ..... Gartner
Mrs. W. C. Chowning
Violin Obligato, Mrs. J. A. Woodward

Valedictory ..... Fearn Hibbard

Presentation of Diplomas ..... Geo. L. Branning

Vocal Solo, "The Seasons" ..... Mac Fayden
Miss Irma Greer

Commencement Address ..... Dr. H. W. Cox

Benediction ..... Rev. O. T. Usleman

---

Ushers—Lindsley Rowe and William Woodward

### SENIOR CLASS ANNOUNCE EXERCISES FREE OF CHARGE.

Contrary to the announcement first given, the commencement exercises of the high school to be given at the Palace theatre tonight will be entirely free of charge, and the public is cordially invited to attend.

---

Oak Hill entertained the politcal candidates yesterday.

## PEOPLE MUST CARRY ON WORK EXTERMINATING MOSQUITOES

MISS ELLEN WALLACE

High School Teacher

MISS ROSALIE DORTCH

High School Teacher

### MEMBER SCHOOL BOARD RESIGNS, SAYS RUMOR.

Reports last night were to the effect that D. N. Disbennett has sent in his resignation to the county school board as a member of the local board of school trustees. The resignation of Mr. Disbennett, who received the highest number of votes of any candidate in the election held May 5th, comes as a surprise to the patrons of the local school.

---

Miss Harriett B. Welch leaves Monday for Live Oak and Gainesville to visit a few weeks before returning to her home in Indiana.

## DR. HECK LOCATES BREEDING PLACES

**NEW CITY SANITARY INSPECTOR TO SEE THAT PROVISIONS OF HEALTH ORDINANCE ARE COMPLIED WITH.**

Dr. M. E. Heck, assistant state health officer, who has been here for several weeks in charge of the survey for locating the breeding places of mosquitoes with the idea of doing away with these breeding places as far as possible, left Saturday for St. Augustine. He will return here later to assist in the work of exterminating the mosquitoes as much as possible.

In his work here Dr. Heck was handicapped to a large extent by the fact that there has been no rain for so long many of the places where mosquitoes might breed were not in evidence during his investigation. With his assistants he made careful inspection of the territory from Nordman's grove on the north to Oak Hill on the south, going over the city twice.

So far as the assistant state health officer was able to learn there are no breeding places for the marsh mosquitoes within the city limits, but one small place was found on what is known as Mill island. All probable breeding places within the city limits have been marked in red ink on a specially prepared map, which has been placed in the office of City Clerk F. A. Newell and every person who desires to learn the location of these places may do so by examining this map. Owners of property on which these places are located have been informed and asked to do away with the possibility of having mosquitoes breed there. The city sanitary inspector will keep close watch of all these places and as soon as such breeding places have been eliminated these red marks will be taken off the map in the office of the city clerk. In this way it will be known when all breeding places have been eliminated.

**Now up to Residents.**

Posters telling how the people may help in doing away with the mosquitoes have been left on the premises where possible breeding places exist and the burden of keeping up the work now rests entirely with the residents of the city.

To the south there are a number of open swamps in the vicinity of Hawks Park and the people of that town have agreed to take immediate steps to drain the swamps along the river front to help do away with the breeding places of the marsh mosquitoes.

Still further to the south there are no extensive breeding places until the vicinity of Oak Hill is reached, where the large swamps and the Indian river prairie furnish more opportunity for marsh breeding places than can be easily handled by the people in that vicinity. The draining of these larger areas will probably require assistance from the state and a movement should be started to have this work undertaken under the direction of the state board of health.

**New Sanitary Inspector.**

Josh Blount has been appointed city sanitary inspector by the city council and will devote the greater part of his time to following up these preliminary steps to exterminate the mosquitoes and to seeing that the provisions of the city health ordinance are complied with. One of the provisions of this ordinance to which the new sanitary inspector will devote his attention is that requiring that all stables be provided with tight, screened manure bins, a model of which has been made and is now in the hands of the inspector. One stable in the business district inspected by Dr. Heck while here showed millions of young flies just hatching, or just ready to hatch, in one stall. The use of screened manure bins and a little careful attention on the part of the owners of these stables will eliminate one of the most common and most dangerous sources of disease.

The movement started by Dr. Heck and the work done by him and his assistants should be carried on by the residents of the city and vicinity and this city and the surrounding

(Continued on Page Four.)

## NEW SMYRNA'S PROPOSED NEW PUBLIC SCHOOL BUILDING REVISED PLANS FOR WHICH HAVE RECENTLY BEEN ACCEPTED



The above is a picture of the proposed new school building for New Smyrna, according to plans originally drawn by the architect. These plans were rejected because the structure could not be built within the amount of money raised by the bond issue voted last June. The county school board then called for new plans and revised plans were accepted by the county school board at a special meeting held last week. The new plans call for a building of the same size and general character as the one described in the original plans, except that the structure will be constructed of brick, hollow tile or concrete, instead of re-enforced concrete, and the building when finished will present a plainer and more simple appearance. The new plans call for the building to be constructed with concrete walls, and bids on the construction are now being asked for by the county school board. However, the bidders are asked to consider options of having the walls constructed of brick or hollow tile. The architect assures the county school board the building can be erected within the limit of the bond issue, and it is estimated the building will cost about $36,000. It will be 166 feet in length and 86 feet in width. It will be two stories and basement and will contain 16 class rooms, besides the study rooms, office and an auditorium on the first floor with a seating capacity of 600. The new school building will be located on what is known as the Bryan block, which is known as the 200 feet on Faulkner street, 207.38 feet on Hillsborough street, 247.84 feet on Murray street and 500 feet on Mary avenue. The location is considered an excellent one, as it provides plenty of space for playgrounds, athletic field, etc. It is expected that the building will be ready for use not later than Jan. 1.

NewspaperARCHIVE® NewspaperARCHIVE®

# NEW SMYRNA NEWS

Published Every Friday Morning by the NEW SMYRNA NEWS COMPANY (Incorporated)

H. L. ROOD, Editor and Manager.

Entered as second class matter June 6, 1912, at the postoffice at New Smyrna, Florida, under act of March 3, 1879.

SUBSCRIPTION RATES:
(Payable invariably in advance)

One year ..... $1.50
Six months ..... .75
In foreign countries, per year, ..... 2.00

Resolutions of respect, poetry, obituaries, church festival advertisements and similar notices of charitable, benevolent or church societies, advertising events from which money is to be received, are charged for at half rate, or five cents per line each insertion.

"DEEP WATER." Our Slogan.

We frequently hear the statement that politics is changing and improving, but it will be observed that we still have with us the old brand of promising candidates, those who are willing to promise everything from presenting you with the capitol building in Washington down to a two for a nickle cigar if the voters will help boost them into easy jobs.

——: :——

Volusia county has placed herself in the front rank of progressive counties in the state of Florida with her million dollar bond issues for good roads, and the voters of the county who rendered the decision in the bond issue elections are just as anxious to see these good roads built as they were to take the first step in voting the money with which to build them. Every voter should make it his business to know how each candidate for county commissioner stood on the question of voting bonds for these roads for the purpose of placing and keeping Volusia county among the counties which are flying the flag of progress. The New Smyrna district is one of the sections of the county which has outlined a system of good roads and a large majority of the freeholders have voted to issue bonds to build these roads. The man who represents this district on the board of county commissioners should be a man on whom the residents of the district can depend to carry out their expressed wishes in this matter, and the voters should consider carefully how each candidat has stood on questions of progress before voting to make him a member of the board of county commisioners.

## COMMENCEMENT EXERCISES OF THE EIGHTH GRADE ARE TO BE HELD THIS AFTERNOON.

The closing exercises of the eighth grade will be held this afternoon, Friday, at Guild hall beginning at half past two o'clock. These exercises are free of charge but a silver offering will be taken to help pay the expense of renting the hall. Whatever is left above expenses will be donated to the library fund of the public school. This bright class of boys and girls has made excellent progress during the year, under the direction of their teacher Miss Harriet B. Welch, and all its members are well fitted to receive diplomas which will enter them to the high school next year.

Too much stress can not be laid upon the importance of eighth grade work, for as pupils are well or poorly trained here, the high school is correspondingly strong or weak being made up of the same pupils.

All of the 12 pupils finishing the eighth grade this year are entitled to entrance to the high school without conditional work in any subjects, and deserve the heartiest encouragement from parents and other school patrons to continue through the four years of high school.

The members of the class are Carl Langford, Edwin Scalf, Carrol Rowe, Alfred Newberry, Maud Roach, Kathryn Lutz, Ruby Yarbrough, Eva May Rogero, Ruby Tharpe, Alta Webster, Susie Burnette and Lonita Lamboley. Following is the program that will be given this afternoon:

America ..... Class and Audience
Invocation ..... Geo. L. Branning
"Ad Alta" ..... Eva May Rogero
Animal Life—God Protects; Man Objects ..... Carroll Rowe
America First ..... Carl Langford
Duet ..... Ruby Yarbrough and Maud Roach
The Beauty of Friendship ..... Alta Webster
The Rulers of Neutral Countries ..... Susie Burnette
"Laugh and the World Laughs with You" ..... Edwin Scalf
Pianologue ..... Maud Roach
The Future of New Smyrna ..... Alfred Newberry
Symposium ..... Leaders—Kathryn Lutz, Eva May Rogero
He Can Who Thinks He Can ..... Lonita Lamboley
Shall We Make Florida Pure White? ..... Ruby Tharpe
Song, "A Fond Farewell to All" ..... Class
Presentation of Diplomas.

## COMMENCEMENT EXERCISES AT STETSON UNIVERSITY.

Commencement exercises at Stetson university will begin Friday evening, May 26, with a concert by the College Girls' Glee club. This club is composed of 24 young women. They have been organized since the early fall, and almost daily rehearsals have been held for months in preparation for this concert. The concerts given by the club for the past two years have been brilliant successes.

Saturday evening, May 27, the students of the Stetson music school will give a grand concert in the university auditorium.

Sunday morning, May 28, the baccalaureate sermon for the graduates of all departments of Stetson university will be preached by President Hulley, in the auditorium. In the evening the annual educational sermon of the F. B. E. S. will be preached by the Rev. Dr. C. E. Dobbs, in the Baptist church.

Monday, May 29, is Alumni day. In special honor of the alumni returning for commencement and also in celebration of the Shakespearean tercentenary, the Green Room club will present Shakespeare's "Midsummer Night's Dream" on the campus. Special costumes have been ordered, and much attention is being given to the training of those who will take part by Professor Stover. No admission will be charged. Friends from other towns are cordially invited to drive over for this evening. It wil begin at 4 o'clock in the afternoon.

In the evening of May 29, the banquet of the Alumni Association of John B. Stetson University will be given. An excellent program has been planned for this banquet, and it is hoped that a large number of alumni especially those living in New Smyrna, will come over for the play in the afternoon and the banquet in the evening.

Tuesday, May 30, will be given over in the morning to the commencement of the academy of business college; in the evening to the commencement of the Stetson college of liberal arts and law. Hon. Kenneth Bruce will deliver the commencement address. After the exercises in the auditorium, President Hulley will hold a reception in the museum of fine arts.

Fort Pierce has organized a company capitalized at $10,000 to manufacture pineapple juice and syrups. The plant, which will have a capacity of 1,000 gallons per day, is expected to be in operation by the middle of June.

## TO DRILL CITY WELL TO 374 FEET LEVEL

COUNCIL DECIDES TO MAKE EFFORT TO GET LARGER FLOW AND BETTER QUALITY OF WATER FOR SYSTEM.

The city well will be drilled out again to a depth of 374 feet and an analysis of the water from the flow at that level will be taken to determine if the quality is better than that now coming from the 285 feet level, according to a decision reached by the members of the city council at an adjourned meeting held Wednesday night. The council also made a settlement with the Ohio Well Drilling company, which had the contract for sinking the well. Final payment has been held up, pending a decision on whether the water from the 285 feet level would prove to be of a good enough quality and sufficient quantity for the city system.

Another reason for the decision to try the 374 feet level is because it is feared the flow from the 285 feet level at the present time is not sufficient to supply the city system. It is estimated the flow amounts to about 80 gallons per minute.

The well will be drilled out and replugged at 374 feet and the result will be awaited with much interest by the residents of the city, who are anxious to see the city waterworks system in operation.

Vero is fast developing as a potato section. About 800 acres will be planted in that vicinity next year. A party of her growers made an automobile trip to Hastings last week to make a personal inspection of their methods of growing, digging and marketing.

## UP TO RESIDENTS TO EXTERMINATE INSECTS

(Continued from Page One)

territory will be freer from mosquitoes and flies than it has ever been.

**Dr. Heck Tells of Work.**

In commenting on his work here, Dr. Heck said:

"As the matter now stands we have located most of the mosquito breeding places in New Smyrna. However, owing to the extreme drough, we must have missed many places where mosquitoes breed during rainy weather, and it will remain for the regular sanitary officer to discover these places after rains, and have the low places filled up or drained, or where this is not practicable, those places should be oiled with crude oil or kerosene. By following these measures it is possible to rid New Smyrna of all fresh water, or disease-carrying mosquitoes.

"As far as the salt marsh breeding mosquitoes are concerned, they present a different problem, and they will have to be eliminated by state or county co-operation, or by both. The survey we have just made, while superficial, is a beginning, and it should be followed up by the people of New Smyrna, Hawks Park, Oak Hill and vicinity. A plan should be worked out whereby certain state funds can be made available, or at least a bill should be presented to the next legislature giving individual counties the power to use certain funds and employ convict labor in ditching operations, as they now do on the public roads. Not being very well versed on matters of law, it would be well for some of our friends in the legal fraternity to devise the means whereby this work could be financed.

"I am convinced that Oak Hill furnishes a large portion of your mosquitoes, and they also breed in countless millions on the higher marshes all the way from Oak Hill to Hawks Park, only to be blown into New Smyrna on every gentle breeze from the south during mosquito breeding time, that is, after more or less heavy rains. A few more breed at certain points along the peninsula, and on some of the islands in the river. The elimination of these places would all have to be handled in the same way, namely, by ditching to let in the tide and thus drain these breeding places at low tide.

**Can Eliminate Flies.**

"Much good can be accomplished at New Smyrna, since the city officers showed their progressive spirit by putting on a regular sanitary inspector. He can look out for the mosquito breeding places, and at the same time see that the other sections of your sanitary code are enforced. That section which relates to screened manure bins for all stables in the city will eliminate all your flies if it is enforced.

"I have instructed your sanitary inspector to see that this provision of your health ordinance is enforced, and if any of your stable owners fail or refuse to comply, I can still have these offenders prosecuted for maintaining a sanitary nuisance. If your ordinance is not complied with, I mean to see that the state law is enforced. There is no reason why we should require that hotels and boarding houses be thoroughly screened, when, if the same amount of money was spent in screening the stables and manure bins it would not be necessary to screen the hotels at all, as there would be practically no flies to keep out.

**Civic Pride Lacking.**

"Everything you can do in the way of publicity will help greatly in keeping alive the interest that has already been aroused. The people of New Smyrna are all right, but they lack a certain amount of civic pride. There are still too many premises in the city with piles of trash, garbage and old tin cans in the back yards, and the unsanitary surface closets have so long been an institution in New Smyrna that the people are loath to part with them. They fail to connect each new case of typhoid fever with possible, yes probable, infection, through flies, with some open privy.

"Now that a regular sanitary inspector has been appointed, I trust he will be permanently employed in the good work the city has undertaken to accomplish. He should confer frequently with the city health officer, and in this way a great deal of good should be accomplished."

**Report to Health Board.**

The News has received a copy of the preliminary report made by Dr. Heck to the state board of health on his recent work in this city, which is as follows:

Having finished for the time being, my work on the mosquito survey at New Smyrna, and vicinity, I left there yesterday morning for my headquarters, visiting enroute, Lake Helen, DeLand, and Orange City, and returning home over the A. C. L. to Jacksonville, and thence by the F. E. C. to St. Augustine.

During my stay in New Smyrna I had the full co-operation of the city authorities who furnished me two men to act as sanitary patrolmen. By their work we secured a list of all the householders in the city, and the number of mosquito breeding places in town which were marked on a map of the city with red ink. As there was no rain during my stay there I have no doubt we missed many breeding places of fresh water mosquitoes in New Smyrna. However, we did the best we could under the circumstances, and I believe if the work is continued in New Smyrna there will be a great diminution of fresh water mosquitoes in the city.

I have not written up my report on my activities at New Smyrna and vicinity, but I shall begin the preparation of such a report at once.

One of the most important things accomplished at New Smyrna was the appointment by the mayor of a sanitary officer. It is to be his duty to see that the city sanitary code is enforced, and that mosquito breeding places within the city are oiled after each rain.

I was accorded every courtesy while I was engaged on this detail, and I wish to express especially my appreciation of the courtesies extended me by the city officials of New Smyrna, H. L. Rood, editor of the New Smyrna News; Dr. Davis Forster; Messrs. Crawford, Mendel and W. S. Hart of Hawks Park; and H. G. Putnam of Oak Hill. My complete report will be finished in a few days, at which time I shall make further recommendations as to the control of the mosquito situation on the Florida East Coast.

Respectfully yours,
MAURICE E. HECK, M. D.
Assistant to the State Health Officer.
St. Augustine, May 13th.


MICHELIN-FOUNDED-1832

# MICHELIN

12 to 15% Extra Weight

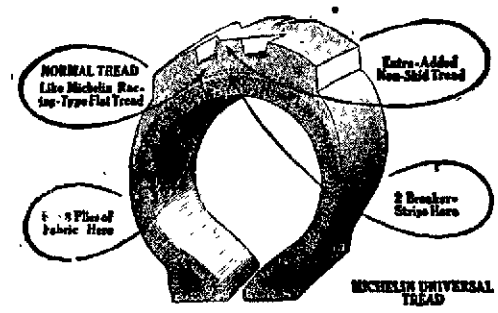


When you buy your next tire make this simple test. Let us weigh a Michelin Universal Tire in comparison with any other non-skid of the same size.

*You will find the Michelin 12 to 15% heavier than the average, the exact percentage depending on the size of the tires used in the test.*

This extra weight represents extra rubber and fabric, which means extra service.

SAMS' GARAGE
NEW SMYRNA FLORIDA

ONE QUALITY ONLY-THE BEST


## A Leading Candidate for Member Legislature

David Sholtz, of Daytona, who bids fair to be one of the nominees of the Democratic primary for member of the Legislature. Two representatives will be nominated, and from present indications it is almost safe to assume that Mr. Sholtz will be one of them. He is one of the most promising young lawyers of Volusia county and has many friends all over the county.

(Paid Advertisement)


# FOR QUALITY

Blue Valley Butter  Swift's Premium Hams  Nabob Coffee

Summertime is here, and every housewife will agree with us, that it is too warm to cook three meals a day. Let us make a few suggestions for your noonday meal.

Something in Canned Meats, a can of Roast Pork and mashed potatoes. Lunch Tongue or Deviled Ham. For salad, a can of Tuna fish with a bottle of Premier salad dressing. For dessert, a Stone cake with strawberries.

ALL CAN BE HAD AT OUR STORE

READY AT YOUR SERVICE

New Smyrna Grocery Company


NEWSPAPER ARCHIVE® NEWSPAPER ARCHIVE®

**DOCTOR MEINHARDI**

**CHIROPRACTIC SPECIALIST**

Residence Phone No. 59
Office Hours:
10:30 a. m. to 12 m
and 2 p. m. to 5 p. m.

BAKER BUILDING

Other hours by appointment


# The WEEK'S DOINGS

All work guaranteed by Herrick.

Postoffice Inspector Clyde Fleming visited the local office Thursday.

Wanted—Plain sewing. Mrs. Gibbs, Turner's cottage, next to Breeze office.

Mr. and Mrs. C. T. Swinford have closed thir winter home and left Wednesday to spend the summer as usual in Terre Haute, Ind.

George Pitzer is planning to leave in a few days for Detroit, Mich., where he expects to secure employment in an automobile factory.

The Mesdames McCurdy who have been spending several weeks here at the Villa left Wednesday for their homes in Norwich Town, Conn.

Mr. and Mrs. A. L. Konow who have been in the restaurant business here for several months went to Jacksonville, Monday, where they will remain indefinitely.

H. B. Day closed his jewelry store last week, and left Friday for North East Harbor, Me. Mrs. Day left Tuesday for her old home in Worcester, Mass. They will spend the summer in the New England states and return here in the fall.

Mr. and Mrs. Jack Rowley of Allenhurst passed through town Monday in their car enroute to Madison, Wis. from Jacksonville they will take the boat to New York, and will make the trip from New York to Wisconsin by car. They will return to Allenhurst next fall.

*Let Herrick fix it.

C. A. B. Tice of Daytona has been assisting in the mechanical department of the News this week.

Clifford Click who has made this city his home for several months has gone to Jacksonville to secure employment.

Miss Irene Harvey returned from Jacksonville, Saturday after spending several months with her aunt, Mrs. Lulu Hesse.

Mr. and Mrs. Arthur Whittaker and daughter, Margaret, left Wednesday for Philadelphia where they will spend the summer.

Mr. and Mrs. Chas. H. Fuarey will leave Saturday for their northern home in West Stockbridge, Mass., after spending the winter here as usual.

H. F. Teate who has been employed in the Corner drug store most of the time for the last two years will leave Saturday for his home in Birmingham, Ala. He has made no definite plans for the future but his many friends here are hoping that he will return next winter.

Rev. B. F. Green left Monday for Asheville, N. C., to attend the sessions of the southern Baptist conference, which have been held in that city this week. Rev. Mr. Green will be away until next week Saturday, spending the most of next week at the home of his mother in Grandin. Mrs. Green will join him at Grandin the first of the week.

*Let Herrick fix it.

Mr. and Mrs. C. L. Berge will leave next week for their northern home in Adelphia, N. J.

*Edison Rotary self-inking mimeograph No. 76 for sale with supplies; cheap. Dr. A. O'Neill, Daytona, Fla.

T. B. Chilton has moved his family to Port Orange where he has employment in building for some time.

H. E. C. Hawkins of St. Augustine spent the week end here with his brother Carl, cashier of the Fidelity bank.

Jimmy Berry came up this week from Fort Lauderdale, where he has been during the most of the winter season. He will remain for some time.

Mr. and Mrs. E. D. Pritchard and daughter, Madeline, have closed their winter home and left Tuesday for their northern home in Pittsfield, Mass.

Mrs. E. E. Neal and daughter Corrinne, have gone to Orlando to attend the commencement exercises of the Cathedral school from which Miss Ione Neal is graduating.

Mr. and Mrs. Geo. H. Werfelman will leave Monday for New York city where they will spend the summer. Mr. and Mrs. H. L. Rood will occupy their house while they are gone.

Mrs. E. E. Ireland and daughter, Elizabeth, will leave Saturday for Hendersonville, N. C. Mr. Ireland went there several months ago and has been so much benefited in health that he plans to remain indefinitely.

William J. Brown of The Hour Publishing company, Norwalk, Conn., was in the city for a short time the first of the week, coming down from Daytona, where he was called recently by the serious illness of a relative.

### PLAY AT GUILD HALL FOR BENEFIT OF WOMAN'S CLUB.

Next Friday evening, May 26, the students of the Titusville high school will present the Greek comedy, "Pygmalion and Galatea," at Guild hall in New Smyrna for the benefit of the local Woman's club. The play was presented with so much success in their home town a short time ago, that they are anxious to give the people of New Smyrna an opportunity to enjoy it. The receipts, above expenses will be shared equally with the Woman's club, so that by attending there will be an opportunity to help a good cause as well as to be entertained.

# SIZE OF CITRUS CROP CANNOT BE PREDICTED

**RECENT RAINS HAVE HELPED BUT LONG DROUGHT HAD TENDENCY TO CURTAIL EARLY BLOOM.**

It is extremely difficult at this time to predict whether the 1916-17 citrus crop will be comparatively large or small, according to L. D. Jones, general manager of the Florida Citrus Exchange. The extreme drought which has prevailed in nearly all sections of the state has curtailed the bloom and in some cases has caused the leaves to shrivel up. The heavy rains of the last week is of tremendous benefit to trees and will result in what fruit is set remaining, and possibly in many cases will bring new bloom.

The situation in this state has been unusual this season, as bloom has been coming on the trees at different times since the latter part of January, indicating a crop that will extend over a wide range of months in maturing. This situation has been general over the entire citrus belt, many groves being in full bloom at the present time.

This week it is expected the citrus fruit season for Florida wll come to an end. It has been the best season the exchange has experienced in its entire history. Prices throughout the season have been uniformly good, with phenomenal prices on oranges since the first of February. This is the part of the year wherein the Florida orange is at its best and sweetest and when the purchaser has been influenced by the palatability of the product.

Shipments of citrus fruits for the 1914-15 season aggregated over 9,500,000 boxes, bringing into the state about $14,000,000. During the season just closing the shipments were slightly over 7,000,000 boxes, bringing in between $18,000,000 and $19,000,000.

A large number of new members are signing up with the Florida Citrus Exchange. There has been as much new fruit signed up already this year as is usually signed up by August, and this without effort on the part of the exchange. A number of big growers have been attracted by the better prices secured by the exchange. Later on a systematic campaign will be waged for new members, and it is anticipated that this will result very successfully.

Mrs. E. M. Little and son spent Wednesday afternoon in Titusville with Mr. Little who has a run out of there.

Born, Tuesday, May 16th, to Mr. and Mrs. Herbert Lopez a boy, at the Shelter sanitorium.

Mrs. Joe Deats and children are spendng some time in Palaka visiting Mrs. Jack Helms.

C. T. King returned Tuesday from the hospital in St. Augustine, where he recently underwent an operation.

Mrs. M. Montaigne left Monday for her home in Knoxville, Tenn. Her daughter, Mrs. R. L. Montaigne accompanied her as far as Jacksonville.

Mr. and Mrs. McDonald, were visitors at the Barber House at Coronado the first of the week, guests of Mr. and Mrs. Barber.

Mrs. Marie Frost and Mrs. C. G. Herrick drove to Daytona Saturday to attend a meeting at the Woman's club in the interests of beautifying Volusia county roads.

George Marks, principal of the Daytona high school was in town Wendesday. It is understood that he is an applicant for the position of supervising principal in the school here.

Rev. and Mrs. O. T. Uselman and children are planning on spending next week at the beach. Mr. Uselman has been ill for the last two weeks and expects the recreation to be of great benefit to hm.

Wm. Mickler, father of Mrs. E. M. Little who has been visiting her here for a short time will leave Saturday for his home in St. Augustine accompanied by his grandson, Arnold Fuller.

**May Decide to Locate Here—**

W. R. Carr and son of Hillsborough, Texas; arrived Tuesday and are guests at the G. W. Brown home. The two families were old time friends in Texas. Mr. Carr is well pleased with Florida and may decide to locate here feeling that it will be a benefit to his health.

**Christian Science Church—**

Christian Science services will be held each Sunday morning at 11 o'clock in the Woman's club room on Magnolia street.


**A NEW KIND OF A PLUMBER**

In the construction of ordinances governing plumbing, the frequent use of Trade phrases and names that are necessarily used will naturally confuse anyone not familiar with sanitary plumbing.

We have both undergone an examination by the Master Plumbers association of the state of New York where we attained the High Standard of Excellence.

If there is any point that is not entirely clear to you, if you will call on us we will gladly without cost or obligation on your part explain it so as you will understand it, and also give you a practical demonstration of the point involved.

ADDISON **McGHAN BROS.** FRANK

Headquarters Pitzer Furniture and Hardware Co. Phone No. 43



Ask for PRAIRIE ROSE Butter **ALWAYS** Ask for SEMINOLE QUEEN Coffee

WE HAVE PRICES THAT WILL ASTONISH.

While conditions all over the country are so disturbed and high prices prevail on almost every staple article of food, the merchant should exercise the utmost care in making purchases and be ever on the lookout to protect their customers, not on prices alone, but on quality also. Quality has always been our hobby, and is still, and when we advertise an article you can rely on its quality as being the highest.

The prices quoted below will prevail from Saturday, May 13th to 19th inclusive:

| | | | |
|---|---|---|---|
| 24lb. Flour (Made Rite) | $1.00 | 6 Small Cream | .25 |
| 12lb. Flour (Made Rite) | .50 | 3 Tall Cream | .25 |
| 6lb. Flour (Made Rite) | .25 | 13lb. Best Rice | 1.00 |
| Prairie Rose Butter (The Best) | .45 | 16lb. Jap Rice | 1.00 |
| Imperial Oat Meal | .10 | 6 Export Octagon Soap | .25 |
| Sugar Loaf Pork and Beans, (21-oz). | .10 | 7 Lenox Soap | .25 |

KELLOGG'S FAMOUS BRAN FLAKES.

Respectfully,

**COLEE & THOMAS**


**Shower for Bride Elect—**

Honoring Miss Frances Dilzer, whose marriage to A. I. Pooser is to take place in a few weeks, the Misses Cornelia and Gladys Smith and Mrs. W. A. Griffin entertained Wednesday afternoon at the Smith home. The guests were received on the spacious front veranda and at the appointed time little Marjorie Howell approached drawing a pink and white bedecked minature chariot in which rode little Rosebud Greer representing Cupid. The little chariot was heavily laden with gifts, and after Miss Franis had been marked by Cupid's arrow they were handed out to her. The gifts were many and beautiful and represented the loving remembrance in which the honoree is held by her many friends. The whole affair was an entire surprise to Miss Francis, she thinking it was in honor of Miss Katie May Brandt until Cupid's fatal arrow had named her as the lucky one. This occasioned much mirth among the guests. The decorations were in pink and white and refreshments of ice cream and cake carried out the same colors. The guests were: Misses Fearn Hibbard, Mary Louise and Harriette Crane, Susie Darby, Hazel and Katie May Brandt, Irma Greer, Annie Patillo, Corrinne Neal, Sallie Birch, Bena Chilton, Ira Skipper, Genevieve Mathews, Marian Earl, Julia Dilzer, and Mesdames Frank Sams, Harry Sams, L. B. Bouchelle, Cora Wilson, H. S. Ramsey, T. L. Howell, Kirby Chilton, A. L. Pursley, Maurice Ashton, W. R. Healey, J. A. Rogero, C. L. Dohn, R. S. Sheldon, T. J. Harvey, H. L. Lowd, Roy Galbreath, E. J. Westall and C. R. Dilzer.

**Farewell for Mr. and Mrs. Capo—**

A farewell social was held Tuesday evening in the Trinity church parlors in honor of Mr. and Mrs. V. D. Capo who will soon leave for St. Augustine to reside permanently. About 50 were in attendance and enjoyed a pleasant social time. Refreshments were served by the ladies of the Aid society. Mr. and Mrs. Capo were presented with a gift as a token of remembrance from their church friends.

This good couple have been very active in the work of Trinity church during their stay here and will be greatly missed in its affairs.

**Meeting of Junior League—**

There will be a meeting of the Junior League in the Woman's club room next Monday afternoon at 3 o'clock. Mrs. Eckler will have charge of the meeting and Mrs. VanDeusen will give a talk on some of the interesting things about Cuba. It is hoped that there will be a full attendance of the members.

**Lyles Move to Daytona—**

J. C. Lyle who was promoted a few weeks ago to manager of the Daytona Public Service company plant moved his family to Daytona last Wednesday. Their many friends here regret that it is necessary for them to make this move but since Mr. Lyle also retains the management of this plant expect to see them here often.

**Went North too Early—**

A letter from L. B. Miller, who with his family spent the winter here, says they went north too soon as several spells of cold weather have been experienced since the Miller family reached Cleveland. Mr. Miller suggests that May 1st is about the right time for people to start home from Florida. His letter is dated May 12, and says, "the leaves are just opening now on the trees and shrubs, and it is the most beautiful time of the year with us."

**Episcopal Church—**

Services for next Sunday: Holy communion and sermon at 11 o'clock. Sunday school at 10 a. m. A cordial invitation is extended to all.

W. H. CRESSON, Rector.


# Where To Buy and Why

**Merchandise of quality at the right prices is the watchword of my business.**

**As the undertaker said to the athlete, "Never mind Steve, I'll get you yet." So I say to you, you can't afford to be so unjust to yourself as not to inspect my merchandise.**

**A. K. DILZER**

**All That's Best in Men's Wear**



A man, by name, Mr. Lainge,
Was simply compelled, to buy a new Range.

So He Came t

**... Our Store**

Where we have GOOD RANGES galore,

And better meals and good temper, came with the change.

**A Poor Range or Cook Stove**

is responsible for many household troubles

**While a Good One Spreads Cheer and Contentment**

From the Kitchen to the Workshop or Cornfield.

The Range we sell is a dandy,
No other can excel.
Everything about it's so handy,
And it does the baking so well.

**PITZER FURNITURE and HARDWARE CO.**

The Oldest The Best The Reliable


NEWSPAPER ARCHIVE® NEWSPAPER ARCHIVE®

# SIMMONS
## OF DELAND
# FOR MEMBER STATE EXECUTIVE COMMITTEE

### What the Volusia County Record says about him:

This week J. P. Simmons announces as a candidate for member of the state executive committee from Volusia county. In his announcement he assures us he will uphold only such actions of the committee as will strengthen the Democratic party. We believe him. We believe him for he has, in this community where he is well-known, a reputation for honesty, industry and sobriety. We have known Mr. Simmons for some time. We have heard of him in the church, in business, in school and can say of him that he is a young man who looks life in the face, not seeing men as trees walking, but with that love and charity which sees goodness in all mankind. He believes that if you wish to succeed in any enterprise excel in what you undertake. There is a right way and a wrong way in doing everything and we believe Mr. Simmons possesses that tact which makes each act and word tell for good. He was born a Democrat, and that is to his credit to start with. He moved to Volusia county when 18 years old. He attended Stetson University and graduated from the college of law in 1914 and has been in the legal practice since that date, besides being actively associated wth other business in the county for five years. Mr. Simmons is a progressive young man and accepts truth wherever he finds it and rejects nothing because of its source.—Volusia County Record.

J. P. SIMMONS.

## State Executive Committee

**I hereby announce that I am a candidate for member of the State Executive Committee from Volusia county, subject to the action of the Democratic primary on June 6, 1916.**

**Born a Democrat I assure you that I will uphold only such actions of the Committee as will strengthen the Democratic party.**

**Thanking you for your support, I am,**

**Very respectfully,**

**J. P. SIMMONS**

VOTE FOR SIMMONS

### DEMAND LARGE FOR MEN TRAINED IN AGRICULTURE.

High school students are constantly reminded that they should choose their life work before they enter college. Many of them, however, are unable to decide. This fact is borne out by the numbers of students who change from one profession to another after they have been in college for a while. Not many years ago there was little choice. The broadest fields were law, medicine, and probably engineering. The largest field today is agriculture.

Every high school graduate should at least consider agriculture. The field can never become overcrowded. One does not need to till the soil, although that is the best branch of the profession. Subdivisions are arising all the time. Eventually every county in the United States will have a demonstration agent. Some counties will have two or more. The work will be subdivided in each county. A specialist will be obtained for each branch of agriculture. Agricultural high schools are coming more and more into demand and men must be qualified to take charge of them.

The United States department of agriculture needs men now who are capable of carrying on special work and investigations. More men will be needed as the work expands. States are needing men, but cannot find them. Many land owners want men to manage estates, plantations and ranches. The demand cannot be met. Railroads and other industrial and commercial institutions are seeking men to handle the agricultural interests of their business. Still the demand cannot be filled.

Agriculture is growing faster than the supply of men who are capable of handling agricultural problems. The man who is well trained in practical and technical agriculture has no trouble in finding employment. Calls are coming continually to P. H. Rolfs, dean of the University of Florida college of agriculture, for men trained in some branch of agriculture. Most of these calls must go unfilled. Demand is made for Florida trained men, owing to conditions which are peculiar to the state, but enough Florida trained men are not available.

---

The fourth road district in Brevard county has voted $300,000 to hard surface and widen the Dixie highway, the work to be completed in time for the tourist season next winter. The road runs through Cocoa, Rockledge, Sharpes, City Point, Bonaventure, Pineda and Eau Gallie.


**IF IT IS FISH YOU WANT WE CAN SUPPLY YOUR WANTS**



AT THE

**CASH FISH MARKET**

Wholesale and Retail

The Oldest and The Best

Foot Lytle street Phone 87


### SPRAY FOR FIRST BROOD OF WHITEFLY.

There are two practical methods of controlling whiteflies, according to J. B. Watson, entomologist to the University of Florida experiment station. One is by spraying with contact insecticides and the other is by aiding the spread of parasite fungi. The best method is a combination of the two. Owing to the dry weather, which usually obtains in spring, spraying with insecticides is recommended for the spring brood. It is time to do this spraying in most parts of the state. Spraying is especially important this year owing to the unusual drouth which has hindered the growth of controlling fungi.

The paraffin oil sprayers are recommended. Of course unless the numbers of whiteflies in a grove would justify the expense of spraying it should not be done. Such conditions will obtain in some sections, but spraying will be necessary in most groves infested with the pests. If this spring brood is controlled the following broods will not be so hard to control. Growers should not depend too much on fungi this year, owing to restrictions which the Plant Board has placed on shipments of fungus materials from groves. The board will endeavor to supply the red fungus at cost to those who order early. These orders will be filled when the material is needed for the second brood in the rainy season.


**RUB OUT PAIN**

with good oil liniment. That's the surest way to stop them. The best rubbing liniment is

**MUSTANG LINIMENT**

*Good for the Ailments of*
**Horses, Mules, Cattle, Etc.**
*Good for your own Aches,*
**Pains, Rheumatism, Sprains, Cuts, Burns, Etc.**

25c. 50c. $1. At all Dealers.


### WASTED ENERGY.

Conservation of energy—making every motion count—is a matter of deepest study in up-to-date industries. Manufacturers, business men, professional practitioners call in experts to show them how to get bigger output from the same amount of labor—to make labor more efficient, and they pay big money for the advice.

Economy of effort, physical and mental, is a kind of watchword, a motto, everywhere excepting in the home. Even there a close economy in money matters is followed but often an enormous waste of time and a large expenditure of work that does not count.

In the good old days—not so very old, either—the annual housecleaning time was a period when the energy of the housewife had full swing. It disturbed the daily menu and misplaced the hours of meals. It racked domestic relations and well nigh wrecked home ties. Its memories remained for days and weeks, like those of an earthquake. It was a festival that brought joy only to the presiding genius of its operations. It brought dismay and grave anticipations to the men of the home, who realized their real insignificance in times of domestic emergencies.

And all this cataclasmic disturbance was largely wasted effort. It removed some of the accumulated dust and dirt of the twelve months, but it found new lodging places for much of it. Watch the struggling man, forced, against his will, to beat the carpet, swung across the clothes line in the back yard. The dust arose in clouds on the balmy breeze, some of it to be wafted to the neighbor's premises and house and come back to the house from which it came.

Follow the general manager of this spasm of cleanliness, her head crowned with a soiled towel twisted over her hair to protect it from the dust-laden air. The dirt raising broom is wielded with vigor, filling the air and lungs with the clouds of pulverized dirt and finding new resting places for most of it. And finally the first really sensible effort is when the dust-quelling mop or wash cloth is brought into operation. Well, it used to be a tedious operation covering weary days—an indefinite period which was fixed by the size of the house and the lasting energy of the housekeeper.

It used to be that the house was thoroughly cleaned, or it was thought to be, once a year, perhaps twice, but the modern plan of housecleaning, armed with modern machinery and methods, keeps the house clean all the time, every day, and without spasmodic and unnecessary energy.

It has been discovered that the feather duster is a crime against society. The dry cloth flapped over the surface of table or desk or chair and shaken out of the open window, merely stirs up the dust, it doesn't remove it from the room or the house. A dampened cloth gathers and holds it to be removed permanently. The vacuum cleaner is even more efficient, for it draws up the dust from the smooth surface of the walls, from the woven carpet or rug, from the floor, and with it may be cleaned the places too high to be reached excepting from the top of a stepladder.

It is an economy in the household, because it takes the place of and makes unnecessary the extraordinary periods of frantic effort, because it does not damage the texture of woven materials, which are the chosen harbors of dirt and dust. It may be operated from the electric equipment with which urban homes are lighted, and where that power is not available, various models of this cleaner may be worked by hand power. It saves much more than its original cost in a year by lessening the labor bill.

Nor is this misdirected effort confined to the home. A number of the big railroad companies in Florida use negro hand power to clean coaches and sleepers that are operated over their lines. The cushion seats and backs are beaten more or less perfunctorily in the cars themselves. Some of the dust floats out of the windows if there happens to be a draft of air leading that way, but the most of it is kept within the cars for the discomforture of future passengers.

Our ideas of cleanliness and of how to obtain it need revising, both for the sake of economy and health.—State Board of Health Bulletin.

### TAUGHT BY THE KING.

**A Lesson Given by Frederick William III. to His Steward.**

King Frederick William III. of Prussia was a man of few words. Whatever he had to say was always brief and to the point, as the following anecdote from a foreign journal shows:

The king, who was accustomed to interest himself in all the details of court management, ordered his steward to take special pains to see that all the carriages were amply supplied with food and drink whenever they left for a journey of a day or so, but it sometimes happened that the steward dispatched the drivers without any food, giving them a coin, perhaps, to buy what they wanted. That usually meant that the driver went hungry, as he did not have much opportunity to leave his horses and dine at a restaurant.

At length the king became aware of his steward's failure to carry out his orders and awaited the next opportunity to bring the fact to his attention. He had not long to wait. That night the king stopped his coachman as he entered the courtyard and upon inquiry found that the man had had nothing to eat since breakfast. He held out a dollar in his hand that the steward had given him to buy food with. Without a word the king took the dollar.

He went into the castle and summoned the steward. That worthy appeared immediately and made a profound bow, but as he raised himself up he was surprised to feel a coin placed against his mouth.

"Eat it!" ordered the king.

"But, your majesty, I"—

"Eat it!" the king again roared.

"Why, your majesty, I can't eat it!"

"Oh, you can't? But you expected the coachman to! Well, in the future just remember that—that people eat food, not money. Do you understand?"

The steward understood. In the future the king's coachmen were amply supplied with provisions whenever they went upon a journey.


## REAL ESTATE BARGAINS

**Ten acres near the City. Good fruit and gardening land. Part of it in cultivation. About two acres rich muck land; good five room house. For quick sale, $700.00.**

**Two lots with five room house, fronting on Turnbull Bay, 200 feet; two acres bearing grape vines. Fish and Oysters at the door. $600.00 for a short time.**

**House and one acre good land, one mile from city. For quick cash sale, $300.00, worth $500.00.**

**R. B. F. Roper.**

**New Smyrna, Florida.**



## FORREST LAKE



## Candidate for Congress, Fourth District

In offering himself as a candidate in the Democratic Primary of June 6th to represent the Fourth Congressional District after March 4th 1917, Forrest Lake of Sanford has given the people of the Fourth District an opportunity to elect a big, broad-minded man to look after their interests. His Platform is written on the assumption that in this day every man who is a man at all stands for all that is cleanest, best and most expedient for his people.

He has ever been an advocate of a square-deal for Labor. His work in the Florida Legislature shows that he has never lost an opportunity to advance the interests of the working man.

He was one of the main advocates of, and fighters for, the creation in this State of a Child Labor Inspector, and the work of the official at the head of that office has proven conclusively his benefit to the State.

The exceeding friendly manner in which the people generally and especially the laboring man have welcomed his advent in this race is much pleasing to Mr. Lake; and from the many utterances that have been heard from labor and from all classes and all organizations, it is confidently expected that all will rally to his standard and unite in giving him a most hearty support in return for what he has done for the State.

Forrest Lake is no unknown man. His three terms' experience in the Legislature has given him a wide acquaintanceship throughout Florida; and that acquaintanceship has in countless instances ripened into the warmest of friendship.

He is a man who has been a success in his every undertaking; and his prominence in business in the State today shows not only his sound business ability, but the high regard in which he is generally held by the business world.

He is making this race on his own merits alone—"Friendship for all, entangling alliance with none," is his motto. Not merely a motto to be hung on a wall, but a rule of conduct that has been strictly adhered to through his campaign. Those who know him realize that his campaign has been a vigorous one, for he is a fighter; but nothing in this campaign has ever edged to the scurrilous or common mud-slinging which is sometimes injected into politics during a heated race.

From Key West to Jacksonville have come sincere and strong assurance of support; and he is without a doubt the leading candidate for this office in the race today.

(Paid Advertisement).


NEWSPAPERARCHIVE® NEWSPAPERARCHIVE®

. . . IF IT'S . . .

# Building - Material

WE HAVE IT

Let us figure your estimates. Our prices are right and the quality unsurpassed.

Lumber - Brick - Roofing - Cement

## New Smyrna Lumber Co.

Telephone No. 6



# INSURANCE that INSURES

The best insurance costs no more than the other kind. The strongest companies in America are represented in this agency

F. A. NEWELL, Agent, News Bldg.



F. W. Hatch, G. W. Brown &Co.

TWIN ISLAND NURSERIES

HATCH, BROWN & CO., Props.
New Smyrna, Florida.

## No. Six-Sixty-Six

This is a prescription prepared especially for MALARIA or CHILLS & FEVER. Five or six doses will break any case, and if taken then as a tonic the Fever will not return. It acts on the liver better than Calomel and does not gripe or sicken. 25c



NEW AND PROGRESSIVE MANAGEMENT

## Hotel Seminole

JACKSONVILLE, FLORIDA

Florida's only steel fire-proof Hotel, located in the very heart of Jacksonville, and nearest to all office buildings, retail district, theatres, and across the street from the U. S. postoffice.

ROOMS Without Bath, $1.00, $1.50 and $2.00 per day
Second Occupant, $1.00 per day
With Bath, $2.00 per day and up
Second Occupant, $1.50 per day

CAFE In addition to an elaborate a la Carte service, we serve Club Breakfast from 25c up; Noonday Lunch, 50c, and table de hote Evening Dinner, $1

Meet your friends at Florida's most popular and up-to-date Hotel. Have your mail and package sent to our care

IT WILL BE A PLEASURE TO SERVE YOU

ASSOCIATE HOTELS
Hotel Savannah, Savannah, Ga. Hotel Patten, Chattanooga, Tenn.
Hotel Watterson, Louisville Ky.

J. B. POUND, President
CHAS. G. DAY, Manager
F. W. DeFRIESS, Ass't Manager


## Florida East Coast R'y

FLAGLER SYSTEM

| 21 Daily | 41 Daily | 37 Daily | *85 Daily | 29 Daily | In Effect April 10, 1916 | | 53 Daily | *55 Daily | 35 Daily | 40 Daily | 22 Daily |
|---|---|---|---|---|---|---|---|---|---|---|---|
| ..... | ..... | 8.00 PM | 1.30 PM | 9.30 AM | Lv... Jacksonville .. | Ar | 7.50 PM | 1.40 PM | 9.00 AM | ..... | ..... |
| ..... | ..... | 9.20 PM | 2.50 PM | 10.50 AM | Lv... St. Augustine .. | Lv | 6.40 PM | 12.25 PM | 7.50 AM | ..... | ..... |
| ..... | ..... | 9.59 PM | 3.23 PM | 11.33 AM | Lv... Hastings .... | Lv | 5.49 PM | 11.33 AM | 6.54 AM | ..... | ..... |
| ..... | ..... | 10.50 PM | 3.38 PM | 11.50 AM | Lv... East Palatka .. | Lv | 5.32 PM | 11.16 AM | 6.37 AM | ..... | ..... |
| ..... | ..... | 10.58 PM | 4.10 PM | 12.25 PM | Ar..... Palatka .... | Lv | 5.00 PM | 10.45 AM | 6.00 AM | ..... | ..... |
| ..... | ..... | 11.46 PM | 4.24 PM | 12.45 PM | Lv..... Bunnell .... | Lv | 4.37 PM | 10.27 AM | 5.29 AM | ..... | ..... |
| ..... | ..... | 12.27 AM | 4.59 PM | 1.23 PM | Lv..... Ormond .... | Lv | 3.58 PM | 9.51 AM | 4.40 AM | ..... | ..... |
| ..... | ..... | 12.30 AM | 5.10 PM | 1.36 PM | Lv..... Daytona .... | Lv | 3.45 PM | 9.40 AM | 4.33 AM | ..... | ..... |
| ..... | ..... | 12.50 AM | 5.20 PM | 1.47 PM | Lv..... Port Orange .. | Lv | 3.35 PM | 9.30 AM | 4.20 AM | ..... | ..... |
| ..... | ..... | 1.25 AM | 5.50 PM | 2.30 PM | Lv..... New Smyrna .. | Lv | 3.10 PM | 9.10 AM | 3.55 AM | ..... | ..... |
| ..... | ..... | 1.40 AM | 6.12 PM | 3.00 PM | Lv..... Oak Hill .... | Lv | 2.20 PM | 8.36 AM | 3.08 AM | ..... | ..... |
| ..... | ..... | 2.23 AM | 6.45 PM | 3.37 PM | Lv..... Titusville .. | Lv | 1.40 PM | 8.03 AM | 2.25 AM | ..... | ..... |
| ..... | ..... | 2.55 AM | ..... | 4.09 PM | Lv..... City Point .. | Lv | 1.09 PM | ..... | 1.50 AM | ..... | ..... |
| ..... | ..... | 3.03 AM | 7.19 PM | 4.17 PM | Lv..... Cocoa .... | Lv | 1.00 PM | 7.27 AM | 1.42 AM | ..... | ..... |
| ..... | ..... | 3.06 AM | ..... | 4.20 PM | Lv..... Rockledge .. | Lv | 12.56 PM | ..... | 1.38 AM | ..... | ..... |
| ..... | ..... | 3.40 AM | 7.50 PM | 4.52 PM | Lv..... Eau Gallie .. | Lv | 12.24 PM | 6.57 AM | 1.03 AM | ..... | ..... |
| ..... | ..... | 3.50 AM | 7.58 PM | 5.01 PM | Lv..... Melbourne .. | Lv | 12.14 PM | 6.47 AM | 12.53 AM | ..... | ..... |
| ..... | ..... | 4.31 AM | 8.34 PM | 5.43 PM | Lv..... Sebastian .... | Lv | 11.30 AM | 6.00 AM | 12.06 AM | ..... | ..... |
| ..... | ..... | 5.50 AM | 9.40 PM | 7.00 PM | Lv..... Fort Pierce .. | Lv | 10.30 AM | 5.15 AM | 11.02 PM | ..... | ..... |
| ..... | ..... | 6.25 AM | ..... | 7.32 PM | Lv..... Jensen .... | Lv | 9.32 AM | ..... | 10.10 PM | ..... | ..... |
| ..... | ..... | 6.35 AM | 10.20 PM | 7.41 PM | Lv..... Stuart .... | Lv | 9.22 AM | 4.22 AM | 9.58 PM | ..... | ..... |
| ..... | ..... | 7.23 AM | 11.05 PM | 8.26 PM | Lv..... Jupiter .... | Lv | 8.41 AM | 3.35 AM | 9.02 PM | ..... | ..... |
| ..... | 3.00 PM | 8.05 AM | 11.40 PM | 9.00 PM | Lv... W. Palm Beach .. | Lv | 7.55 AM | 3.00 AM | 8.20 PM | 12.40 PM | ..... |
| ..... | 3.15 PM | 8.21 AM | ..... | 9.15 PM | Ar..... Lake Worth .. | Lv | 7.39 AM | ..... | 8.02 PM | 12.26 PM | ..... |
| ..... | 3.38 PM | 8.51 AM | 12.18 AM | 9.38 PM | Ar..... Delray .... | Lv | 7.13 AM | 2.21 AM | 7.34 PM | 12.03 PM | ..... |
| ..... | 4.30 PM | 9.55 AM | 1.09 AM | 10.30 PM | Ar... Fort Lauderdale .. | Lv | 6.17 AM | 1.28 AM | 6.33 PM | 11.12 AM | ..... |
| ..... | 4.42 PM | 10.08 AM | ..... | 10.42 PM | Ar..... Dania .... | Lv | 6.06 AM | ..... | 6.21 PM | 11.01 AM | ..... |
| ..... | 4.54 PM | 10.20 AM | ..... | 10.53 PM | Ar..... Hallandale .. | Lv | 5.55 AM | ..... | 6.09 PM | 10.52 AM | ..... |
| ..... | 5.30 PM | 11.00 AM | 2.00 AM | 11.30 PM | Ar..... Miami .... | Lv | 5.20 AM | 12.35 AM | 5.30 PM | 10.20 AM | 3.50 PM |
| 7.50 AM | 5.40 PM | ..... | *2.15 AM | ..... | Lv..... Miami .... | Ar | ..... | *12.20 AM | ... | 10.00 AM | 3.40 PM |
| 8.20 AM | 6.55 PM | ..... | *3.10 AM | ..... | Ar..... Homestead .. | Lv | ..... | *11.24 PM | ... | 8.15 AM | 12.30 PM |
| 8.52 AM | 7.00 PM | ..... | *3.13 AM | ..... | Ar..... Florida City .. | Lv | ..... | *11.18 PM | ... | 8.10 AM | 12.20 PM |
| 9.52 PM | ..... | ..... | *5.12 AM | ..... | Ar..... Long Key .... | Lv | ..... | *9.14 PM | ... | ..... | 9.20 AM |
| 4.00 PM | ..... | ..... | *8.00 AM | ..... | Ar..... Key West .. | Lv | ..... | *6.30 PM | ... | ..... | 6.15 AM |
| | ..... | ..... | 5.30 PM | ..... | Ar..... Havana .... | Lv | ..... | 6.30 AM | ... | See Note B | |
| See Note A | | | | | | | | | | | |

*Trains 85 and 86 are not operated south of Miami on Sundays

NOTE A—P. & O. steamships sail for Havana Monday, Tuesday, Thursday, Friday, Saturday only.
NOTE B—P. & O. steamships sail from Havana Monday, Tuesday, Wednesday, Friday, Saturday only.
Trains 29 and 30—The Miami Local, between Jacksonville and Miami. Pullman broiler buffet parlor and First Class coach for white and colored, mail, baggage and express cars, make all stops.
Trains 85 and 86—The "Overseas Limited"—Atlantic Coast Line and Seaboard Air Line north of Jacksonville. A solid steel electric lighted train, with electric fans. Through Pullman sleepers between New York and Key West, without change. Through dining car service. Carries the Cuban mail. Only 24 hours at sea. Stops at important stations.
Trains 37 and 38—The Miami Express—Trains 37 and 38 are scheduled to stop at all important stations. Two standard Pullman buffet sleepers between Jacksonville and Miami, First Class coaches for white and colored, mail, express and baggage cars.

| 201 Daily ex Sun. | ORANGE CITY BRANCH | | 200 Daily ex Sun. | 202 Daily ex Sun. |
|---|---|---|---|---|
| 8.30 AM | Lv New Smyrna | Ar | 1.35 PM | 7.00 PM |
| 10.30 AM | Lv. Lake Helen . | Lv | 12.10 PM | 6.00 PM |
| 11.05 AM | Ar Orange City | Lv | 11.55 AM | 5.15 PM |
| 11.20 AM | Ar Orange City J | Lv | 11.50 AM | 5.10 PM |

| ENTERPRISE BRANCH | | | 130 Daily ex Sun. |
|---|---|---|---|
| Lv..... | Titusville ..... | Ar | 1.30 PM |
| Lv..... | Maytown ..... | Lv | 12.40 PM |
| Ar..... | Enterprise ..... | Lv | 11.12 AM |
| Ar..... | Enterprise Junction | Lv | 11.30 AM |

| 131 Daily ex Sun. | KISSIMMEE VALLEY BRANCH | | 132 Daily ex Sun. |
|---|---|---|---|
| 4.00 PM | Lv..... Titusville ..... | Ar | 1.00 PM |
| 5.10 PM | Lv..... Maytown ..... | Lv | 12.00 N |
| 5.50 PM | Lv..... Geneva ..... | Ar | 11.10 AM |
| 6.14 PM | Lv..... Chulota ..... | Ar | 10.45 AM |
| 6.37 PM | Lv..... Bithlo ..... | Ar | 10.22 AM |
| 6.55 PM | Lv..... Pineda ..... | Ar | 10.07 AM |
| 7.35 PM | Lv..... Holopaw ..... | Ar | 9.00 AM |
| 8.45 PM | Ar..... Kissimmee ..... | Lv | 8.10 AM |
| 9.00 PM | Lv..... Osceola ..... | Lv | 7.11 AM |
| 10.05 PM | Lv..... Fort Drum ..... | Lv | 6.15 AM |
| 11.00 PM | Ar..... Okeechobee ..... | Lv | 6.00 AM |

Connections made at Key West with P. & O. SS. Co., for Havana.
These timetables show the time at which trains may be expected to arrive at and depart from the several stations, but their arrival or departure at the times stated is not guaranteed nor is this company to be responsible for any delay or any consequences arising therefrom. Subject to change without notice.
For copy of Local Time Card or other information "See the Ticket Agent."

J. D. RAHNER, General Passenger Agent, St. Augustine, Florida

## ORMOND

ORMOND, May 17. — The Ormond high school commecement exercises will be held at he V. I. A. auditorium on Thursday evening, May 18th, eight o'clock. The first part will consist of a miscellaneous program, after which "Jumbo Jum," a farce in one act, will be given by some of the eighth grade pupils. Presentation of class by Mrs Archer Adams will follow this, and presentation of diplomas by Dr. John M. Richmond. A pantomime, "Nearer My God to Thee," given by eight girls wil close the program.

It is hoped the whole village will turn out and show their appreciation of and interest in the work of the public schools.

Mr. and Mrs. Harry Hastorf, with their family, leave on Thursday of ithis week for their home in New York city, where they will stop for a short time before going to their country place in Lennox, Mass. Mr. and Mrs. Hastorf have occupied Magnolia cottage throug the season.

A called meeting of the Ormond Village Improvement associaticn was held at the auditorium on Friday afternoon, the president in the chair. The afternoon was spent in interestig discussion of matters pertaining to club work. The regular monthly meeting will be held on Friday afternoon, May 25th.

Howard Frech left on Saturday morning for Brooklyn, N. Y., where he expects to be for the summer.

## PORT ORANGE

PORT ORANGE, May 16.—Mr. and Mrs F. M. Townsley motored to Jacksonville last Thursday, where they were going to ship their car to West Milton, Ohio, and go via. train to Cheraw, S. C., for a few days before going on to their home.

Mrs. Aldrich left on Sunday for New York where Mr. Aldrich is to join her in a few days with his car, which he is drwingt hrough.

Mrs. Florence Robinson and "Billy" started for Indiana on Sunday to spend the summer with the Spurgeons, who lived here a few years since.

Mr. and Mrs. Jones McCrorey and Mrs. Miller, and Miss Marguerite, left Monday for Charlevoix, Mich., for the summer.

Mrs. B. F. Butler and Mrs. G. W. Morford were notified on Monday that a daughter of their sister, Mrs. Hamilton, who was married about a year ago had died suddenly.

The telephone is now connected with Daytona and subscribers can now reach outside points from their homes.

The town jail is ready for occupancy and has been fitted up for boarders. As the streets neen repairs offenders of the town ordinance had better look a "leedle out."

The drought was broken for the present by greatly needed rains Saturday to Monday inclusive. The top of the ground in most places was nicely wetted, but of course more will be needed soon. Some of the trees had their leaves curled, and some fruit dropped as a result of the drought but have revived again.

Albert Robert, who is engaged in the asphalt road work, is occupying apartments at J. B. Case's Orange street home.

The library at Ridgewood Hall will be open from 3:00 to 4:00 o'clock every Friday afternoon during the summer, with Mrs. Case in attendance.

Mrs. Mary E. Dondanville left on the 10th for Oklahoma City, and plans to be gone for the summer.

## THE TONKA BEAN.

### From It We Get the Perfume Known as New Mown Hay.

Grass, freshly cut or otherwise, has had nothing to do with the production of the perfume labeled "New Mown Hay." The source of the essence is really the tonka bean, found in the tropical countries of South America, chiefly in the valleys of the Orinoco, Caura and Cuchivero rivers in Venezuela and certain sections of Colombia and Brazil.

The tonka bean tree in some cases reaches a height of sixty feet. It has pinnate leaves and large panicles of flowers, which are succeeded by a pod containing a single seed. The odor, which is remarkably strong, resembles that of sweet clover new mown hay and is due to the presence of cumarin, a crystallizable, volatile, neutral substance which is soluble in alcohol or ether and somewhat so in boiling water, from which it crystallizes on cooling. The beans are often frosted with crystals of this substance, giving them the appearance of being sugar coated. The collectors in Venezuela and Colombia usually set out for the forests in February, when the fruit begins to ripen. They go up the rivers in canoes or skiffs by the hundreds, stopping wherever the trees are plentiful, and when the fruit begins to fall the pods are gathered and taken to some open space where sunshine is plentiful and there carefully crushed and the beans extracted and then spread out to dry. When thoroughly dried they are loaded into the boats and transported to Ciudad Bolivar or some other convenient port, where they are sold to the exporting merchants. Here they go through the process of crystallization by being steeped in strong rum or alcohol for about twenty-four hours and then again dried.

They lend their fragrance to high grade tobacco, fine toilet soaps, to "brilliantine" and other hair dressings and dyes, to cosmetics, to flavoring extracts used in confections and to many other things that gratify the sense of smell.—Argonaut.

### On Installments.

"Is this piano yours?"

"Oh, about an octave of it."—Boston Transcript.

## MAD RIOT OF COLORS.

### Grotesque Native Fashions on the West Coast of Africa.

A somewhat amusing description of the arrival of a ship on the African coast near Sierra Leone is given by Mrs. Horace Tremlett in her book "With the Tin Gods." She says the ship was met by a multitude of primitive native canoes manned by naked savages, but evidences of civilization were not lacking in the later arrivals.

"They were followed in a more leisurely and decorous fashion by boats, also containing colored people, but clothed and apparently in their right mind, and these climbed up the companionway and swarmed in dozens all over the decks and into the saloons, taking possession of the ship. No one appeared to resent their behavior, and they crowded into the drawing room, lolling about on the settees and chairs. Some of them thumped out hymns and cakewalks with merciless enthusiasm on the piano, while the others whistled or sang the tune in various and divergent keys. They had evidently come on board to enjoy themselves, and every black face was decorated with an expansive and genial grin of pleasure.

"The men were dressed in decent ready made suits of dark tweed or cloth and, though adorned with a good deal of jewelry in the way of watch chains, pins and rings, were quite presentable. But their womenfolk were the most ludicrous caricature of civilization it is possible to imagine. Many of them wore silk and satin dresses, frilled, gathered and draped about their bulky figures. Red and yellow appeared to be the most popular colors, although purple and green were a close second, and I remember a very striking costume of emerald green velvet with bright pink satin facings and frills of deep coffee colored lace that surely must have been the envy of all beholders. Huge hats of grotesque shapes were perched indifferently on their black woolly heads. Magenta feathers strove with scarlet poppies, and vivid blue roses wrestled with yellow ribbons on a mauve hat.

"Bangles and chains composed of everything from colored glass to fine gold jingled and rattled as they moved about and glistened equally with their coal black eyes and gleaming white teeth. They chattered and gibbered like a troop of monkeys, and pandemonium reigned on board for several hours. It transpired that they were the native aristocracy of Sar' Leone, merchants and traders with their ladies, who made a point of boarding the mail boat whenever possible, generally to bid farewell to one of their number who is traveling down the coast. They look upon it as a legitimate excuse for a spree, and as a large proportion of the ship's cargo depends upon their good will they are encouraged to make the most of the occasion."

### Loan and Lend.

Many errors are committed in the name of usage. That's why, today, the dictionaries permit one to use "loan" as a verb instead of "lend."

The highest philological authorities, among whom is Richard Grant White, say that "loan" is absolutely the noun form of the word.

"Lend me a dollar" is correct. Further, when the man has lent you the dollar you have obtained the loan and presumably will repay it. We negotiate for loans and obtain them if the person is willing to lend them to us. One cannot loan a loan any more than one can lend a lend. If we insist in using loan as a verb the word "lend" is so much excess matter in the lexicon.—St. Louis Post-Dispatch.

### Historical Misnomers.

History is full of misnomers. Our fathers began to call Lincoln Old Abe when he was only fifty-one years of age. He died at fifty-six and so never was old.

The most famous regiment that has participated in any American war was Morgan's Virginia Riflemen of the Revolution. But 192 of those troops were from Pennsylvania and only 163 from Virginia and 65 from Maryland.

The pet name for Napoleon was the Little Corporal, but he never was a corporal. He entered the French army as a lieutenant.—Philadelphia Ledger.

### A Curious Funeral Ceremony.

It is said that when Alaric, the conqueror of Rome, died "a river was turned aside to make place in its bed for his grace, and when he was buried the water was again let into its former channel and the prisoners who had helped to bury him were killed so that no one might find out where the conqueror of Rome was buried." The river turned was the Busento and the place near Cosento, Italy.

### Perfectly Natural.

"Why does that young man reach in his pocket and draw out a package of papers as soon as he begins to talk to any one?"

"That's a mere matter of habit. You see, he is a life insurance agent."—Richmond Times-Dispatch.

### In the Modern Flat.

Prospective Tenant (dubiously)—Well, I'd take the place—it has modern improvements, and so forth, as you say—but I don't like that ugly crack in the wall over there. Janitor (hastily)—Crack, sir? Why, that's the private hall.—Puck.

### Explained.

"Always thought you were too lazy to run like this for a car, old man."

"It's all right, old top. Laziness runs in our family!"—Browning's Magazine.

The man that loves and laughs must sure do well.—Pope.


# IT IS REALLY

a very easy matter to bring Electric Service into your home and thereby get the benefit of Modern Electric Lighting and all the wonderful electrical appliances which make housekeeping a pleasure instead of a drudgery.

Your home can be wired in a day or so, at very small expense compared with its increased attractiveness and value as a result of being modernized.

Ask us about it---Phone 102

## New Smyrna Public Service Co.



W. B. ECKLER

ARCHITECT

New Smyrna - - - - - - Florida



J. LITTLE

BRICK PLASTERER
CEMENT WORKER

New Smyrna - - - - - - Florida

## WIRE GUARDS

Store and bank windows should be protected with good wire guards. We make them for every purpose including cages, partitions, etc. Strong galvanized wire is used, combining neatness with durability. Write for prices.

Vulcan Iron Works
Jacksonville, Fla.



DR. G. A. KLOCK

PHYSICIAN AND SURGEON

DAYTONA : FLORIDA

x x x

Thoroughly equipped and modern Private Hospital for the care of all patients.

## Just What Contractors Need In Stock or Made to Order

Structural steel of all kinds a specialty—I-beams, channels, angles, stays, bolts, etc.

Hardwoods in variety—ash, birch, cedar, cherry, cypress, mahogany, maple, oak and white pine.

## The Merrill-Stevens Company Good Service—Quick Delivery

Complete lines carried in stock. Best equipped machine shop in Southeast for special work.

A complete force of workmen ready for road work at all times. Particulars and quotations on short notice. Wire, phone or write us.

Merrill-Stevens Company
600 to 654 East Bay Street
Jacksonville, Florida


NEWSPAPER ARCHIVE®
NEWSPAPER ARCHIVE®

# ROY HAMLIN REPLIES TO STEWART CHARGES

DeLand, Florida, May 16, 1916

To the editor of the New Smyrna News, New Smyrna, Fla

Dear Sir:

It had not been my intention to become involved in a newspaper discussion of the issues in the present political campaign However, one of my opponents, Isaac A Stewart, has published through the columns of The Daytona Halifax Journal certain alleged charges which are intended to discredit my administration of the duties of the office which I now hold Therefore, it has become necessary for me to reply to these cowardly and malicious attacks

In the first place, my opponent charges me with mal practice in office in that I refused to prosecute Cary D Landis and Bert Fish for an alleged violation of Section 3635 of the General Statutes of Florida I brand that charge as an absolute and unqualified falsehood I did refuse to file an information until a warrant had been sworn out and this matter reached my office through the usual and proper channels The people of this county every four years elect a justice of the peace for each of the several districts in the county, whose duty it is to issue warrants for criminal offenses committed within his district, they also elect a county judge whose duty it is to issue warrants for criminal offenses committed anywhere in the county It is also the duty of the justice of the peace and the county judge to conduct a preliminary hearing after the warrant has been issued and served in order that the accused may have an opportunity to be heard and be confronted by the witnesses against him The laws of this state guarantee this privilege to every person charged with crime The effect of filing an information against a person before a warrant is issued is to deprive him of this privilege Judge Stewart demanded that I deprive Mr Landis and Mr Fish of this privilege This I refused to do—and this is all I refused to do,

My opponent also charges me with mal practice in office in that I failed to prosecute Charles Jones, a deputy sheriff, for willfully receiving, charging and collecting greater fees than he is entitled to charge." He says that prosecution should have been brought under Section 3481, General Statutes of Florida and that it was and is my duty to bring it The facts in connection with the alleged violation of ths statute are as follows

In 1913, Charles Jones and several other deputy sheriffs were appointed by Sheriff Smith to act as fish wardens under the provisions of Section 3770, General Statutes of Florida The provisions of this statute are as follows

> It shall be the duty of the sheriffs of the several counties of this State whenever and wherever necessary to appoint deputies to act as fish wardens who duties shall be to arrest and enter complaint against any and all persons caught violating any part of the provisions of the preceding sections and the fines in all cases shall go to the officer making such arrest in lieu of the fees allowed by law

There were a number of fishermen arrested by Mr Jones and convicted for violating Section 3768, General Statutes, (one of the preceding sections mentioned in Section 3770) They were sentenced to pay a certain fine, or as an alternative to work a certain number of days on the county roads under the direction of the board of county commissioners They did not pay their fines, but worked on the roads and all of them together served approximately six hundred days The board of county commissioners paid Mr Jones in accordance with the provisions of Section 3770 cited above.

Months later, my opponent became very much provoked at the board of county commissioners and reported this matter to Governor Trammell Governor Trammell sent the assistant state auditor to DeLand to investigate, he made his report, the governor then submitted this report to the attorney general for his opinion as to the law and the facts, the attorney general gave it as his opinion that this money should not have been paid to Mr Jones because the fine had not been paid in actual money With all this information and advice before him Governor Trammell who is a lawyer himself directed the board of county commissioners to bring a civil suit in the CIRCUIT COURT to recover this money He did not direct a criminal prosecution against any one, and therefore evidently did not think that any criminal statute had been violated, although Stewart insisted that every one connected with this matter was guilty of mal-practice in office You must certainly realize that Governor Park Trammell, now a candidate for the highest office within the gift of the people of this or any other state, would not violate his oath of office to protect from prosecution a deputy sheriff whom he had never seen, or of whom he had never heard

When this civil suit was started, Mr Jones consulted the firm of which I am a member and afterwards employed us to represent him I have a perfect right to practice before the Circuit Court and do so constantly I also have a right to my own opinion as to the interpretation of any statute even though that opinion is not in accordance with the views of the attorney general or any other lawyer I believe that my client is entitled to every dollar he has received because the county has received the equivalent of the money paid him in actual labor, the attorney general thinks that he is not we shall leave that question for the courts to decide. Whether I am right or wrong this much certainly is true No man can be held criminally liable for willfully receiving fees that he is not entitled to when those fees are paid to him freely and voluntarily by a board of county commissioners acting under the advice of their counsel

Again, my opponent charges me with mal practice in office in that I have "squandered the people's money" during my administration of the office I now hold As examples of my extravagance he has cited voucher No 4176, dated Jaunary 28, 1914, voucher No 4214, dated February 4, 1914, and voucher No 4217, dated February 10, 1914 I shall discuss each of these vouchers in turn and leave it to the public to decide whether or not I have "squandered the people's money"

Voucher No 4176 represents the amount of money paid a deputy sheriff for summoning 43 witnesses, a total expenditure of $34 00 The facts are these On the 28th day of January 1914 at the request of Mayor Gillette of the town of Lake Helen, I began an investigation with refrence to the illegal sale of liquor in that town, I caused 43 subpoenas to be issued by the clerk of the criminal court, had that number of witnesses brought before me at different times and began an exhaustive examination which lasted several days. As a result of that investigation and examination, I procured conclusve evidence against eight offenders I then caused warrants to be issued against them and convicted every one of them These defendants paid into the treasury of this county as fines and costs, in actual cash, the sum of $693 43 In other words, I "squandered" $34 00 of the people's money in order to pay back to them $693 43! YET, my opponent says I have been extravagant and cites this as an example'

Voucher No 4214 represents the amount of money paid to a deputy sheriff for summoning two witnesses from the town of Oak Hill in order that they may testify before me with reference to the case of the State of Florida vs George Norman, charged with assault with intent to murder This defendant was convicted of this offense and sentenced to five years' imprisonment in the state prison I hardly need to say that this was not 'squandering" the people's money, since it cost the county but $10 80.

Voucher No 4217 represents the amount of money paid to a deputy sheriff for summoning seven witnesses, a total expenditure of $29 80. The facts in connection with this matter are as follows: A white man in the town of Ormond was accused of falsely and maliciously imputing a want of chasity to a most respected white woman of the same community, The husband of this woman asked me to make an investigation as to the facts I did so and summoned one witness before me upon the day the complaint was made to me From him I received information which caused me to summon three other witnesses to appear the next day. This made two round trips for the deputy sheriff from my office to Ormond—a distance of approximately 140 miles Some time later the husband swore out a warrant for the arrest of the offender upon the strength of the testimony elicited from the four witnesses mentioned above. Between the time of the preliminary hearing and the term of court at which this case was tried, it became necessary for me to examine additional witnesses in order to get ready for trial—one witness on one day and two on another This, then, made four round trips for the deputy sheriff—a distance of approximately 280 miles It was absolutely impossible for me to summon these witnesses to appear on the same day, because I learned the name of each new witness from my examination of the previous witness or witnesses

This defendant employed my opponent and J E Alexander to defend him He was tried and convicted of a most despicable crime and I have no apologies to make for "squandering, $29 80 for the purpose of bringing him to justice

In conclusion, I wish to say to the people of this county that I am conducting a clean and dignified campaign; that I am not making use of the contemptible and disgraceful tactics now being used by my opponent, nor am I allowing any one else to do so in my behalf; and that in asking their support at the polls on the sixth day of June I am relying simply and solely upon my own character and reputation as a citizen and my own record as a public official.

Yours most respectfully,
ROYAL P HAMLIN.
(Paid Advertisement)

## HERE THERE and EVERYWHERE

Mrs E M Little and children will leave Monday for Palm Valley and Jacksonville to spend a portion of the summer with friends and relatives

A B Curtis, who has been holding the position of train dispatcher left Saturday for his home in South Carolina He is succeeded by P. L Gaddis

Mr and Mrs E A Thomas and three sons left Monday for Deerfield, Florida, after spending a pleasant week at the home of Mr and Mrs G B Thomas Miss Lilly Mae Thomas who accompanied them here from Deerfield will remain for a longer time and will go from here to her home in Georgia

**Popular Young Couple to Wed—**

The approaching marrigae of Miss Frances Dilzer and A I Pooser is announced for Tuesday, June 6, following which they will take an extended trip through the west Miss Dilzer has lived here all her life and for several years has been one of the most popular public school teachers Mr Pooser has also spent several years here, occupying the position of chief train dispatcher

### KATIE MAY BRANDT TO WED OHIO YOUNG MAN IN JUNE.

Mr. and Mrs N. F. Brandt are announcng the engagement and approaching marriage of their daughter, Katie May, to Carl Schuch of Akron, Ohio, the happy event to take place, Monday, June 12

Plans are being made for a simple home wedding to take place at half past one in the afternoon, immediately following which the young couple will leave for Ohio, going by way of Washington, D C, and other eastern points

The bride, although having spent but a few months here, is a general favorite among the young people and will be greatly missed by them Mr Schuch became acquainted with Miss Brandt while she was attending school in Cleveland. He is engaged in business in Akron and is preparing a home there for his bride.

### NEW SMYRNA CLUB BEATEN BY TEAM FROM TITUSVILLE

The New Smyrna base ball team was defeated by the Titusville team in a one sided game played here yesterday afternoon, the score being 12 to 3 The Titusville club was accompanied here by a large number of rooters White started the game in the box for New Smyrna, but retired in the sixth inning and Joe Bryan finished the contest The battery for Titusville was Bennett and Bagbee

Last week at Leesburg a base ball league composed of Sanford, Ocala, Leesburg and Orlando was organized. Each team will be well financed and well equipped

—x—

The St Augustine Chamber of Commerce has started a city beautiful campaign Liberal prizes are being offered for flower gardens, vegetable gardens and vacant lot gardens.

—x—

Safe blowers visited the postoffice at Zolfo last week but were scared away before touching off the fuse It is believed to be the work of amateurs A few cents in change were missing

—x—

The Woman's club of DeLand sold a lot a few days ago for $2,000 which they bought a few years ago for $500. They will invest $1 500 in the Commercial club building and have club rooms there


Condensed Report of the Condition of the

**FIDELITY BANK**

**OF NEW SMYRNA**

At the close of business May 1st, 1916, as made to the State Comptroller

| RESOURCES | | LIABILITIES | |
|---|---|---|---|
| Loans and Discounts | $114,781.40 | Capital Stock - - | $25,000.00 |
| Stocks and Bonds - | 10,710.00 | Surplus and Profits - | 2,675.61 |
| Overdrafts - - - | 95.08 | Deposits - - | 193,198.63 |
| Furniture and Fixtures - | 5,126.00 | | |
| Real Estate - - - | 205.73 | | |
| Cash and due from banks | 89,956.03 | | |
| | $220,874.24 | | $220,874.24 |

**WHY OUR DEPOSITS GROW**

We consider the interests of our depositors and clients mutual with those of our own, and to effectually carry out this progressive principle, we are ever alert in rendering the most efficient, prompt and courteous banking service.

YOUR ACCOUNT, SUBJECT TO CHECK, IS INVITED

G. B LAMAR, President L. B. BOUCHELLE, Vice Pres.

CARL W. HAWKINS, Cashier



**EVERYTHING TO EAT TO WEAR TO USE**

**W. P. SHRYOCK**

Phone 8



**New Smyrna Home Bakery**

The First Bakery in Florida to make use of Sanitary Wrappers to protect its patrons. The only bakery in the state that considers Quality before Profits.

When Quality, size of loaf and price are considered we give the greatest value of any bakery in the state.

The following stores handle our goods:

W. C. Corker, Gifford
The Jorgenson Co., Grant
Mrs. Rosa B. Sloan, Micca
Indian River Naval Stores Co., Malabar
Union Cypress Co., Hopkins
C. T. McBride, Melbourne
G. W. Sullivan, Eau Gallie
R. M. Rembert, Cocoa
Abney & Abney, City Point
L. L. Mosby, Oak Hill
McCullough Bros., Oak Hill
Hawks Park Grocery, Hawks Park
Every store in New Smyrna, except Wilkinson
H. C. Vrooman, Coronado
Wolverine Grocery, Coronado
J. B. McGill, Lake Helen
Mrs. Christine Kolman, Glencoe

Be sure and ask for our bread, and take no other. If you do not live in a town where we have an agency we will serve you parcel post and guarantee satisfaction.

G. H. CRANE, Proprietor



THE FLORIDA METAL PRODUCTS CO.
MANUFACTURE
METAL CEILINGS CULBERTS, SHINGLES AND OTHER SHEET METAL BUILDING MATERIAL
WRITE TODAY FOR CATALOGUES AND SPECIAL QUOTATIONS
JACKSONVILLE, FLA.



**CITY MEAT MARKET**

Florida and Western Meats

Beef Mutton

Pork Sausage Poultry

PRODUCE - AND - VEGETABLES

CAREFUL ATTENTION GIVEN TO EVERY ORDER RECEIVED

**J. E. SWEAT**

'Phone No. 17 : Proprietor


NEWSPAPER ARCHIVE® NEWSPAPER ARCHIVE®

Second Section

# NEW SMYRNA NEWS

Volume 3, Number 51 — NEW SMYRNA, VOLUSIA COUNTY, FLORIDA, FRIDAY, MAY 19, 1916. — $1.50 a Year

## ASSETS OF THE STATE BANK OVER QUARTER OF A MILLION

### Financial Institution Has Shown Steady Growth from Time It First Opened Its Doors and Will Soon Occupy Its Handsome New Building.

The State Bank of New Smyrna, one of the strongest financial institutions on the East Coast, has shown a phenomenal growth since it was organized in the early fall of 1906, and the people of New Smyrna are justly proud of the growth of this business institution

One of the most substantial indications of the growth of this bank is shown in the plans being made for the erection of a handsome new home during the coming summer the plans for the new building having been prepared and accepted by the board of directors of the institution The building will be constructed of brick and will be located on the bank s lot at the corner of Canal and Magnolia streets It will face on Canal street will be a fireproof building, thoroughly equipped as a modern, up to date banking establishment on the ground floor and the second floor will be arranged with office suites In addition to the main bank building a store building will be erected adjoining the bank building on the west side

The State bank first opened its doors for business the 24th day of November 1906 the establishment of the bank filling a long felt need in New Smyrna The following year was the year of the great financial panic, although the stress of the times in no wise affected the new institution, for, while banks in other cities were either curtailing cash payments or suspending currency payments almost altogether, the State Bank of New Smyrna always paid the checks of its patrons in cash when requested

The State bank has always been a factor in the upbuilding of the entire community every energy having been exerted for the city and county s improvement and progress Its officers have always been progressive yet conservative, always ready to serve the public and extend the good offices of the bank to every deserving cause interest or individual with the sole purpose of building up the business interests of the entire community

The growth of the bank has been uniform and continuous each year showing an increase over the previous one until now the last published statement shows assets of more than a quarter of a million dollars

John T Hammond who organized the bank and was chosen as its first president is still the president of the bank Associated with him as officers are Geo L Branning as cashier and Maurice W Ashton as assistant cashier The directors of the institution are W P Shryock W P Wilkinson Geo H Wilkinson J T Hammond and M M Hammond all local people and the entire management of the bank has always been in the hands of local men who have been identified with the interests of the city and county for many years and have made special efforts to serve the public for the best interests of all

## PROPOSED NEW BUILDING FOR STATE BANK OF NEW SMYRNA



A. L Lewis Architect Miami Fla

The above picture is a photograph of the architect s plans for the proposed new home of The State Bank of New Smyrna which will be erected this summer on the bank s lot at the northwest corner of Canal and Magnolia streets The building will be made of brick of fire proof construction modern in all its apartments a commodious banking house and a credit to the city and county

## ALL LEGISLATIVE CANDIDATES FOR PROHIBITION AMENDMENT

### DeLand Ministerial Association Asks For Statement from Each Candidate in County and Endorses All of Them

Editor New Smyrna News

April 29 by order of the Ministerial Association of DeLand I sent letters to all known candidates for the Florida senate and house of representatives asking them their attitude toward legislation affecting the liquor traffic in Florida I especially asked them to define their positions relative to submitting to a vote of the people a proposed amendment to the state constitution prohibiting the manufacture and sale for beverage purposes of intoxicating liquor

Questions were also asked relative to existing legislation and whether any candidate favored the repeal or amendment of such I further asked the attitude of candidates toward proposed legislation that will prevent the organization and operation of such so called clubs as seek to evade the provisions of existing liquor legislation

Each candidate was advised in my letters that if he replied our association would give publicity to his reply and if he did not reply by May 15th our association would publish that fact

Our letters went to Hons Bert Fish J E Alexander and Barney Dillard, candidates for the senate and to Hons Jas E Cade Bedford Jones H G. Putnam Dave Sholtz and J S Duss Jr candidates for the house of representatives

It is my pleasure to state that I have replies from all of these gentlemen and further that all of their replies are satisfactory Each takes positive ground against the liquor traffic and all agree to support proposed temperance legislation including the proposed resolution to submit a prohibition amendment to the state constitution Their letters are on file in the office of the secretary of the DeLand Ministerial Association

CHARLES L COLLINS
Chairman Committee.

DeLand May 15 1916

### DEEP CULTIVATION WASTES MOISTURE

Suppose that you go into a field immediately after a rain and scrape two inches of soil from a small area What happens? Why the scraped area dries of course Well suppose that you continue to scrape off the top of the ground and expose the moist soil below to the sun It will dry down as far as you scrape

That is about what happens when you plow deep during dry weather Of course the soil is not actually removed but fresh moist soil is continually turned up to the sun and dry soil goes to take its place There is probably no more effective way to lose moisture Soil dries fast during drouth and if cultivation is deep enough it will soon go below the roots of corn

G L Herrinton boys club agent for the University of Florida extension division has been urging club boys to give shallow cultivation In some sections however farmers are using long shovels or turning plows with which to plow their corn and corn club boys are following their example in spite of advise to the contrary Only the upper surface of the soil should be stirred Keep a dust mulch on the field to prevent moisture from escaping Ridging increases the surface exposed to evaporation and unless there is good reason for ridging it should not be practiced

According to C C Hare of the bureau of crop estimates United States Department of Agriculture, who has been making a tour of inspection of the state the general condition of bearing citrus trees in Osceola county has been better during the past year than in any other county of the state


# The State Bank of New Smyrna

"A DEPENDABLE BANK"

RESOURCES OVER QUARTER OF A MILLION

Organized, Equipped and Conducted for **SAFETY AND SERVICE** It Offers Its Clients Every Facility

for the prompt and proper transaction of all Banking business, and such liberality of treatment as is consistent with prudence. . . . . .

## THE BANK WHICH HELPS PUSH THE WHEEL OF PROGRESS IN THIS COMMUNITY

That takes a pleasure in serving its clients at all times,
Which wishes to make you one of its customers and give you some of its service.

We invite your attention to our last sworn report, and give you a hearty invitation to open an account with us. At least, we will appreciate an opportunity to serve you.

Independent of the Control of any Other Bank

JOHN T. HAMMOND, President.
W. P. WILKINSON, Vice-President.

GEO. L. BRANNING, Cashier.
MAURICE W. ASHTON, Asst. Cashier.


NEWSPAPER ARCHIVE® NEWSPAPER ARCHIVE®

# THE ELECTIONS

## STATE BOARD OF HEALTH BULLETIN

Election time has come again. Politics and political chances will divide public attention for the next five months or more with the Mexican situation and the war in Europe.

Presidential candidates are yet to be named, but aspirants in Florida are before the dear people, with all their claims, promises and records. The choice from these lists is to be made within the next few weeks, and these choices are more important to the individual voter, for when you come to think it over, who is his tax assessor and sheriff, his representative in the legislature, and who are the men that make and enforce municipal and state laws? This is more important than who is the president of the United States. The enactment and administration of local and state laws are more closely connected with the individual welfare. Federal government is more a matter of policies and less affected by the personalities of the administrators

And this is particularly true of the laws that regulate sanitary and health matters, for the individual and community health is the biggest asset of the individual and community. Sickness stops the producing capacity of the indivdual, makes him a charge upon his reserve fund or his friends Epidemic disrupts public business and finances.

Therefore, it is of prime importance to every resident of Florida, whether he be property owner tax payer or voter, who are the men that make the laws to protect his health, and it is quite as important who are the officals that enforce the laws already upon the statute books

Not every man who has paid his poll tax is a qualified voter, at least morally. It is impossible that every voter should know intimately the personal qualifications for office of all who seek election to national or state places, but it is within his power to know the men who seek municipal or county offices, and upon these depends in largest measure the character of legislation that is to protect or fail to protect, physical welfare

Just as in years that are passed the choice of men for public please depends in large measure upon personal friendship without regard for the fitness for the duties that the office involves Personal popularity has been a strong plank in the platform, even though it be an unwritten platform

The statute books of Florida contain a considerable number of laws designed to conserve public health in the state, but they have been practically dead letters, because the officials chosen to enforce laws impartially have failed utterly and ignominously of these duties in respect to these particular enactments. Experts in sanitation and health matters know, that a strict enforcement of these same laws would materially benefit public health and lessen the aggregate of sickness. Some of these negligent officials are candidates for re-election What are you going to do about it?

Only two members of a certain recent city council in Jacksonville ever visited the offices of the city board of health during their terms of office, and those two went to demand "jobs" for constituents When the budget committee of that same city council fixed upon the annual appropriation for the support of the health department, it made a substantial cut in the amount which the previous year had kept that department on the verge of inefficiency because of a lack of proper and sufficient funds

That is not the kind of men who are fitted for public service, especially and least of all in matters relating to public health

The time is now, before the ballots are cast, to make sure of the attitude of candidates for county commissioners, for sheriffs, for state attorneys in matters relating to health and sanitation Of course, their pre-election promises will favor your expressed views and it is up to you Mr Voter, to judge of the value of those promises

It was an emergency, an epidemic of yellow fever that took its toll of several hundreds of valuable lives, which led to the organization of the state board of health But why wait for the emergency? Why not be prepared and so forestall the emergency that may be avoided by preparedness?

### LOW TIDES ON THE BEACH

Afternoon and forenoon tides come at approximately the same hour and minute

| Date | May | June | July | Aug |
|---|---|---|---|---|
| 1 | 12 38 | 1 31 | 1 47 | 2 41 |
| 2 | 1 19 | 2 19 | 2 25 | 3 18 |
| 3 | 1 57 | 2 47 | 3 02 | 3 59 |
| 4 | 2 34 | 3 25 | 3 41 | 4 45 |
| 5 | 3 12 | 4 06 | 4 24 | 5 31 |
| 6 | 3 50 | 4 57 | 5 14 | 6 34 |
| 7 | 4 35 | 5 48 | 6 11 | 6 47 |
| 8 | 5 27 | 6 19 | 6 25 | 7 59 |
| 9 | 6 26 | 7 10 | 7 19 | 8 56 |
| 10 | 7 04 | 8 00 | 8 16 | 10 01 |
| 11 | 7 56 | 8 52 | 9 16 | 11 04 |
| 12 | 8 46 | 9 45 | 10 17 | 12 05 |
| 13 | 9 35 | 10 40 | 11 18 | 1 00 |
| 14 | 10 24 | 11 36 | 12 17 | 1 51 |
| 15 | 11 13 | 12 31 | 1 13 | 2 40 |
| 16 | 12 02 | 1 25 | 2 06 | 3 28 |
| 17 | 12 51 | 2 18 | 2 57 | 4 17 |
| 18 | 1 40 | 3 10 | 3 49 | 5 09 |
| 19 | 2 30 | 4 06 | 4 44 | 6 03 |
| 20 | 3 21 | 5 06 | 5 40 | 6 16 |
| 21 | 4 18 | 6 07 | 6 39 | 7 11 |
| 22 | 5 20 | 6 40 | 6 56 | 8 06 |
| 23 | 6 28 | 7 31 | 7 49 | 9 01 |
| 24 | 7 09 | 8 24 | 8 40 | 9 55 |
| 25 | 8 04 | 9 13 | 9 32 | 10 45 |
| 26 | 8 57 | 10 04 | 10 24 | 11 36 |
| 27 | 9 47 | 10 52 | 11.15 | 12 22 |
| 28 | 10 36 | 11 40 | 12 02 | 1 03 |
| 29 | 11 24 | 12 25 | 12 46 | 1 41 |
| 30 | 12 09 | 1 08 | 1 26 | 2 19 |
| 31 | 12 51 | | 2 01 | 2 57 |


TRADE MARK REGISTERED

# PHOSLIME

FOR

# NATAL HAY

"That this Phoslime finely ground and applied to the soil will yield to the plant exactly as much phosphoric acid as needed, and that the balance which is actually soluble in solid water, will remain in the soil, permanently enriching it for the succeeding crops, which assertion has been fully verified by the different agricultureestations which have tried it."

**IMMEDIATE DELIVERY**

**F. O. B. Phoslime, Fla., In Bags**

| CAR LOAD | LESS THAN CARLOAD |
|---|---|
| $9.00 Per Ton | $10.00 Per Ton |

Write for Booklet

**Florida Soft Phosphate & Lime Co.**

Box 462 - - - - Ocala, Florida



# SAM'L D. JORDAN

Candidate For

**Re-election to the Office of Clerk of the Circuit Court of Volusia County**

(Paid Advertisement)



# NATURE'S SOIL BUILDER

Blowers' Ground Limestone makes acid soils sweet. It releases potash salts and imparts strength and vigor to growing crops and trees. Blowers' limestone ground unusually fine readily mixes with the soil. Contains no impurities—can be applied at any time—is inexpensive. Write for literature and prices.

**Blowers Lime & Phosphate Co.**

Box P 386, Ocala, Florida

BLOWERS GROUND LIME-STONE



Ask Your Grocer For

CHEEK-NEAL'S COFFEES

Best By Every Test



# D. P. SMITH

Candidate for Re-Election as

**TAX COLLECTOR OF VOLUSIA COUNTY**

During the time Mr. Smith has served as Tax Collector of this county he has handled in the neighborhood of $3,000,000 in money belonging to the taxpayers and every cent has been accounted for. The experience he has had in handling the books of this office is worth much to the taxpayers.

Mr. Smith has never used his office to punish his political enemies or reward his friends, but has always treated every man alike. He is grateful for the confidence the people have placed in him and will continue to merit that confidence if re-nominated in the primary June 6th.

(Paid Advertisement)





Ball Bearing; Long Wearing

# "Silent Smith"

## wins the fight against noise

[Producing power of both typist and executive is increased by this 100 per cent efficient machine.]

In eliminating the clatter that up to this time has characterized typewriters, the L. C. Smith & Bros. Typewriter Company has taken the longest stride ahead since the introduction of "visible" writing.

## Model 8—The *"Silent Smith"*

—runs so quietly and smoothly that it is a relief to the nerve racked office worker.

There are many other new features worthy of consideration, including the decimal tabulator and the variable line spacer. Both are part of the regular equipment. A left hand carriage return is furnished if desired, in place of the regular right hand lever.

An illustrated catalog of Model 8 may be had for the asking. Drop a card now to

L. C. SMITH & BROS. TYPEWRITER COMPANY

Home Office and Factory: SYRACUSE, N. Y. Branches in All Principal Cities

118 LAURA STREET, - - - - JACKSONVILLE, FLA.


NEWSPAPERARCHIVE®
NEWSPAPERARCHIVE®

# NOTICE.

Notice is hereby given that the following described lands will be sold at public auction on Monday, the 5th day of June, A. D. 1916, before the Court House door at Deland, in the county of Volusia, State of Florida (or so much thereof as will be necessary to pay the amount due for taxes herein set opposite to the same, together with the cost of such sale and advertising).

| DESCRIPTION | Section | Township, South | Range, East | Acres | OWNER | Amount of Taxes and Cost |
|---|---|---|---|---|---|---|
| W½ of ne¼ S of County Line | 24 | 13 | 27 | 70 | C. A. Brown, Jr. | $ 3.90 |
| Nw¼ of sw¼ and sw¼ of nw¼ and w½ of se¼ and n½ of nw¼ S of County Line | 24 | 13 | 27 | 190 | C. A. Brown, Jr | 9.75 |
| All S of county line in sw¼ | 15 | 13 | 28 | 155 | C. A. Brown, Jr. | 7.70 |
| Sw¼ of sw¼ | 16 | 13 | 28 | 40 | C. A. Brown, Jr. | 2.38 |
| Nw¼ of sw¼ and s½ of nw¼ S of County line and E½ of sw¼ and se¼ S of County Line | 16 | 13 | 28 | 290 | Castle Timber and N. S. co. | 16.15 |
| N½ of sw¼ and se¼ of sw¼ and w½ of se¼ and se¼ of se¼ and s½ of ne¼ of se¼ S of County Line | 17 | 13 | 28 | 175 | C. A. Brown, Jr. | 9.80 |
| Nw¼ of ne¼ and ne¼ of nw¼ | 20 | 13 | 28 | 80 | C. A. Brown, Jr. | 4.61 |
| Ne¼ of ne¼ | 21 | 13 | 28 | 40 | C. A. Brown, Jr. | 3.35 |
| W¾ of sw¼ of se¼ and e½ of se¼ of se¼ | 21 | 13 | 28 | 50 | C. A. Brown, Jr. | 3.17 |
| Nw¼ of se¼ | 21 | 13 | 28 | 40 | S. E. Gilmore | 2.87 |
| Sw¼ of ne¼ and nw¼ and sw¼ of se¼ | 22 | 13 | 28 | 240 | C. A. Brown, Jr. | 12.83 |
| E½ of se¼ | 24 | 13 | 28 | 80 | Dupont Railway & Land Company | 5.58 |
| N½ of ne¼ and sw¼ of ne¼ and nw¼ of se¼ and s½ of se¼ and sw¼ and e½ of nw¼ and sw¼ of nw¼ | 25 | 13 | 28 | 407 | Dupont Railway & Land Company | 22.35 |
| Se¼ of ne¼ and e½ of se¼ | 26 | 13 | 28 | 120 | Dupont Railway & Land Company | 6.00 |
| W½ of se¼ and e½ of sw¼ and nw¼ except n½ of n½ of nw¼ | 26 | 13 | 28 | 280 | C. A. Brown, Jr. | 18.65 |
| All | 27 | 13 | 28 | 643 | C. A. Brown, Jr. | 31.85 |
| E½ of e½ and sw¼ of se¼ | 28 | 13 | 28 | 200 | C. A. Brown, Jr. | 10.10 |
| S½ of ne¼ of sw¼ | 29 | 13 | 28 | 20 | Eugene Hale, Trustee | 2.87 |
| Se¼ of ne¼ | 32 | 13 | 28 | 40 | C. A. Brown, Jr. | 3.35 |
| E½ of se¼ except Lots 1 to 20 Inc. Blk. 1 of sub. | 32 | 13 | 28 | 75 | Bessie L. Hill | 5.58 |
| Lot 9, sub. of sw¼ of ne¼ | 32 | 13 | 28 | 5 | Leslie Bertrand | 1.42 |
| Lots 7 and 8, Blk. 9, Seville | | | | | Leslie Bertrand | 1.42 |
| Lots 3, 4, 5, 6, Blk. 37, Seville | | | | | Jas. L. Phillips | 2.87 |
| Lot 1 and lot 2, except se 2 acres, sub of se¼ | 33 | 13 | 28 | 35 | Peter Cone | 2.43 |
| Nw¼ of sw¼ and sw¼ of nw¼ | 33 | 13 | 28 | 80 | C. A. Brown, Jr. | 4.61 |
| E½ and W½ of nw¼ and se¼ of sw¼ | 34 | 13 | 28 | 440 | C. A. Brown, Jr. | 22.49 |
| E½ of E½ | 35 | 13 | 28 | 160 | Dupont Railway & Land Company, | 8.10 |
| W½ of e½ and w½ | 35 | 13 | 28 | 480 | C. A. Brown, Jr. | 21.45 |
| All | 36 | 13 | 28 | 640 | Dupont Railway & Land Company | 28.05 |
| Ne¼ and e½ of se¼ and nw¼ of se¼ and e½ of nw¼ and nw¼ of nw¼ | 1 | 14 | 28 | 400 | Dupont Railway & Land Company | 18.15 |
| Ne¼ of ne¼ | 2 | 14 | 28 | 40 | Dupont Railway & Land Company | 2.43 |
| Nw¼ of ne¼ and s½ of se¼ | 3 | 14 | 28 | 120 | C. A. Brown, Jr. | 7.21 |
| S½ of ne¼ of ne¼ and s½ of ne¼ and e½ of nw¼ of ne¼ and sw¼ of nw¼ of ne¼ | 9 | 14 | 28 | 130 | S. T. Harris | 5.70 |
| Nw¼ of se¼ and nw¼ of sw¼ | 9 | 14 | 28 | 80 | C. A. Brown, Jr. | 4.61 |
| 2 acres square in Se corner of nw¼ of ne¼ | 10 | 14 | 28 | 2 | H. C. Price & Bro. | .96 |
| Sw¼ of sw¼ of se¼ | 10 | 14 | 28 | 10 | C. A. Brown, Jr. | 1.08 |
| Lots 1 and 2, sub. of nw¼ of se¼ | 10 | 14 | 28 | 25 | H. C. Price & Bro | 2.01 |
| N½ of ne¼ and se¼ of se¼ and S½ of sw¼ | 14 | 14 | 28 | 200 | C. A. Brown, Jr. | 9.15 |
| Nw¼ of sw¼ | 14 | 14 | 28 | 40 | H. C. Price & Bro. | 2.13 |
| W½ of se¼ of nw¼ and sw¼ of nw¼ | 14 | 14 | 28 | 60 | H. C. Price & Bro. | 3.27 |
| Nw¼ of nw¼, except N 14.17 chs of w 14.17 chs | 14 | 14 | 28 | 20 | H. C. Price & Bro. | 1.59 |
| N 14.17 chs of w 14.17 chs of nw¼ of nw¼ | 14 | 14 | 28 | 20 | C. A. McGlon | 1.59 |
| N½ of ne¼ and sw¼ of ne¼ and s½ of s½ and nw¼ of se¼ and n½ of nw¼ | 15 | 14 | 28 | 400 | C. A. Brown, Jr. | 17.85 |
| Sw¼ of ne¼ | 21 | 14 | 28 | 40 | Elizabeth S. Hale, | 2.87 |
| Und ½ int. in s½ of nw¼ of ne¼ | 21 | 14 | 28 | 10 | N. E. Hale, | 1.98 |
| Und. ½ Int. in s½ of nw¼ of ne¼ | 21 | 14 | 28 | 10 | Burt Hale | 1.98 |
| N½ of nw¼ of ne¼ | 21 | 14 | 28 | 20 | Annie E. Hale | 2.87 |
| Lots 1, 2 and 3 Bakersburg | 21 | 14 | 28 | 30 | L. E. Roberts & Bro. | 2.87 |
| Lots 17 and s½ of lot 19, Bakersburg | 21 | 14 | 28 | 24 | H. C. Price & Bro. | 10.40 |
| Lot 18 Bakersburg | 21 | 14 | 28 | 9 | L. E. Roberts & Bro. | 4.06 |
| E½ of sw¼ of sw¼ and sw¼ of sw¼ | 21 | 14 | 28 | 30 | H. C. Price & Bro. | 2.68 |
| N½ of N½ | 22 | 14 | 28 | 160 | C. A. Brown, Jr. | 8.90 |
| Sw¼ of se¼ and ne¼ of sw¼ | 22 | 14 | 28 | 80 | H. C. Price & Bro. | 4.31 |
| Nw¼ of nw¼ | 23 | 14 | 28 | 40 | C. A. Brown, Jr | 2.87 |
| S½ of ne¼ and n½ of se¼ | 24 | 14 | 28 | 160 | C. A. Brown, Jr. | 8.90 |
| W½ of sw¼ of sw¼ of sw¼ | 24 | 14 | 28 | 5 | S. Johnson | .93 |
| Sw¼ of sw¼ | 25 | 14 | 28 | 40 | J. A. Harper | 2.87 |
| Ne¼ of se¼ and n 560 feet of se¼ of se¼ and e 280 feet of s 760 feet of se¼ of se¼ | 26 | 14 | 28 | 62 | H. C. Price & Bro. | 4.96 |
| N2-3 of s½ of e ½ of se¼ of nw¼ | 26 | 14 | 28 | 10 | H. C. Price & Bro. | 1.23 |
| E½ of sw¼ of se¼ of nw¼ | 26 | 14 | 28 | 5 | H. C. Price & Bro. | .69 |
| S½ of nw¼ of se¼ of nw¼ | 26 | 14 | 28 | 5 | H. C. Price & Bro. | .69 |
| W½ of nw¼ of nw¼ | 26 | 14 | 28 | 20 | L. E. Roberts & Bro. | 1.42 |
| Sw¼ of sw¼ | 27 | 14 | 28 | 40 | L. E. Roberts & Bro. | 2.38 |
| E½ of sw¼ of se¼ and se¼ of se¼ | 28 | 14 | 28 | 60 | H. C. Price & Bro. | 3.65 |
| Lot 4 and e½ of lot 5, Bennett Homestead | 28 | 14 | 28 | 7 | S. H. Bennett & H. C. Price & Bro. | 2.50 |
| Lot 6 and w½ of lot 5, Bennett Homestead | 28 | 14 | 28 | 7 | A. W. Price | 2.20 |
| Lot 4, except se 4 acres Louis Powell estate | 33 | 14 | 28 | 6 | | |
| | 32 | 14 | 28 | 6 | Mary Powell | 2.26 |
| S½ of se¼ of sw¼ | 33 | 14 | 28 | 20 | Charles A. Miller | 2.87 |
| E½ of sw¼ of sw¼, except 2 acres square in nw cor | 33 | 14 | 28 | 18 | C. A. Miller | 1.96 |
| Lot 47, 48 and 51 Kinnells, Pierson | | | | | J. A. Harper | 4.36 |
| N½ of Lot 56, Kinnells, Pierson | | | | | Unknown | 1.96 |
| E 8 acres of sw¼ of ne¼ | 35 | 14 | 28 | 8 | Roy Osmar | 1.66 |
| Lot 8 sub of n½ of nw¼ | 35 | 14 | 28 | 24 | C. A. McGlon, | 2.38 |
| Lots 1, 2 and 3, sub of n½ of Lot 1 | 3 | 15 | 28 | 17 | Chas. Miller | 9.20 |
| Lot 4, sub. of n½ of Lot 1, | 3 | 15 | 28 | 4 | H. H. Dustin | .93 |
| Lot 5, sub. of n½ of Lot 1, | 3 | 15 | 28 | | Jones Bros. | 1.42 |
| Se¼ of ne¼ of sw¼ | 11 | 15 | 28 | 10 | F. T. Day | 1.66 |
| Ne¼ of ne¼ of sw¼ | 11 | 15 | 28 | 10 | W. K. & J. F. Turner | 1.66 |
| E½ of sw¼ of nw¼ of se¼ | 12 | 15 | 28 | 5 | L. O. Melvon | 2.87 |
| Lots 14, 16, Block 5, Emporia | | | | | Heirs of P. McQuaid | 1.23 |
| S½ of sw¼ of ne¼ and e1957 chs of n½ of sw¼ of ne¼ and e 1957 chs of s½ of nw¼ of ne¼ and n½ of nw¼ of ne¼ | 15 | 15 | 28 | 79 | S. A. Lutz | 6.48 |
| N½ of sw¼ of se¼ | 15 | 15 | 28 | 20 | Benj. Cook | 1.90 |
| N½ of ne¼ of nw¼ except W 5 chs of e 978 chs of N 4 chs and s½ of se¼ of nw¼ | 15 | 15 | 28 | 38 | F. A. Lutz | 3.28 |
| N½ of ne¼ of se¼ | 24 | 15 | 28 | 10 | J. B. Dickey | 4.06 |
| Lot 34, Lungreen | 26 | 15 | 28 | 10 | Albert Turner | 1.08 |
| NE¼ of se¼ of ne¼ | 1 | 13 | 29 | 10 | George H. Tombazian | 1.50 |
| SW¼ of se¼ of ne¼ | 1 | 13 | 29 | 10 | St. Johns Development Company | 1.80 |
| SW¼ of ne¼ | 1 | 13 | 29 | 40 | St. Johns Development Company | 4.11 |
| SE¼ of ne¼ of se¼ and W½ of ne¼ of se¼ | 1 | 13 | 29 | 30 | St. Johns Development Company | 4.20 |
| Se¼ of se¼ of se¼ and nw¼ of se¼ of se¼ | 1 | 13 | 29 | 20 | St. Johns Development Company | 4.20 |
| E½ of sw¼ of se¼ | 1 | 13 | 29 | 20 | St. Johns Development Company | 2.85 |
| NW¼ of sw¼ of se¼ | 1 | 13 | 29 | 10 | Jane Stevenson | 1.50 |
| Sw¼ of sw¼ of se¼ | 1 | 13 | 29 | 10 | Henry Eberhardt | 1.50 |
| W½ of nw¼ of se¼ | 1 | 13 | 29 | 20 | St. Johns Development Company | 2.85 |
| NE¼ of ne¼ of sw¼ | 1 | 13 | 29 | 10 | St. Johns Development Company | 1.80 |
| SE¼ of ne¼ of sw¼ | 1 | 13 | 29 | 10 | George Johnson | 1.71 |
| SE¼ of sw¼ | 1 | 13 | 29 | 40 | St. Johns Development Company | 4.11 |
| E½ of sw¼ of sw¼ | 1 | 13 | 29 | 20 | St. Johns Development Company | 2.85 |
| NW¼ of nw¼ of sw¼ | 1 | 13 | 29 | 10 | St. Johns Development Company | 1.80 |
| Se¼ of ne¼ of nw¼ | 1 | 13 | 29 | 10 | C. S. Ames | 1.71 |
| NE¼ of se¼ of nw¼ | 1 | 13 | 29 | 10 | St. Johns Development Company | 1.59 |
| SE¼ of se¼ of nw¼ and W½ of se¼ of nw¼ | 1 | 13 | 29 | 30 | St. Johns Development Company | 3.57 |
| SW¼ of sw¼ of nw¼ | 1 | 13 | 29 | 10 | D. J. Dugan | 1.71 |
| E½ of nw¼ of nw¼ and sw¼ of nw¼ of nw¼ | 1 | 13 | 29 | 30 | St. Johns Development Company | 4.20 |
| NE¼ of ne¼ S of creek except se¼ of same | 2 | 13 | 29 | 25 | St. Johns Development Company | 3.57 |
| SW¼ of ne¼ | 2 | 13 | 29 | 40 | St. Johns Development Company | 4.11 |
| NE¼ of ne¼ of se¼ | 2 | 13 | 29 | 10 | St. Johns Development Company | 1.80 |
| E½ of w½ of ne ¼ of se¼ | 2 | 13 | 29 | 10 | Johan Loderline | 1.71 |
| SW¼ of sw¼ of se¼ | 2 | 13 | 29 | 10 | Grace Cross | 1.71 |
| NW¼ of nw¼ of se¼ | 2 | 13 | 29 | 10 | St. Johns Development Company | 1.80 |
| NE¼ of ne¼ of sw¼ | 2 | 13 | 29 | 10 | Wm. Wood | 1.71 |

| DESCRIPTION | Section | Township, South | Range, East | Acres | OWNER | Amount of Taxes and Cost |
|---|---|---|---|---|---|---|
| W½ of ne¼ of sw¼ | 2 | 13 | 29 | 20 | St. Johns Development Company | 2.85 |
| SE¼ of se¼ of sw¼ | 2 | 13 | 29 | 10 | St. Johns Development Company | 1.50 |
| E½ of sw¼ of sw¼ and nw¼ of sw¼ of sw¼ | 2 | 13 | 29 | 30 | St. Johns Development Company | 4.20 |
| W½ of nw ¼ of sw¼ | 2 | 13 | 29 | 20 | St. Johns Development Company | 2.85 |
| W½ of w½ of se¼ of nw¼ | 2 | 13 | 29 | 10 | W. H. Whalen | 1.71 |
| NE¼ of se¼ of ne¼ S of creek and se¼ of sw¼ of se¼ S of creek | 3 | 13 | 29 | 10 | St. Johns Development Company | 2.40 |
| E½ of nw¼ of se¼ and w½ of sw¼ of se¼ | 3 | 13 | 29 | 50 | St. Johns Development Company | 6.30 |
| W½ of ne¼ of se¼ | 3 | 13 | 29 | 10 | E. H. Schmidt | 1.71 |
| NE¼ of se¼ of se¼ | 3 | 13 | 29 | 10 | A. W. Arps | 1.71 |
| NE¼ of ne¼ of se¼ | 3 | 13 | 29 | 10 | Samuel Addy | 1.71 |
| SE¼ of se¼ of se¼ | 3 | 13 | 29 | 10 | J. C. W. Arps | 1.71 |
| NW¼ of ne¼ of se¼ | 3 | 13 | 29 | 10 | Martin Addy | 1.71 |
| W½ of se¼ of se¼ | 3 | 13 | 29 | 20 | W. H. Knott | 1.71 |
| SE¼ of sw¼ and e½ of w½ of ne¼ of sw¼ S of creek | 3 | 13 | 29 | 45 | St. Johns Development Company | 4.20 |
| E½ of ne¼ of sw¼ and w½ of w½ of ne¼ of sw¼ S of creek | 3 | 13 | 29 | 15 | J. R. Chase | 2.12 |
| Sw¼ of se¼ s of creek | 4 | 13 | 29 | 5 | Dupont Railway & Land Company | 1.80 |
| All | 9 | 13 | 29 | 648 | Dupont Railway & Land Company | 42.75 |
| Begin at ne cor. of section run s 1320 feet, w 594 feet n 24½ degrees east 1460 feet and se¼ of ne¼ | 10 | 13 | 29 | 50 | Ambrose Pickles Jr | 6.60 |
| All n of creek in sw¼ of ne¼ and e½ of nw¼ and e½ of nw¼ of nw¼ | 10 | 13 | 29 | 70 | St. Johns Development Company | 7.60 |
| Sw¼ of nw¼ of nw¼ | 10 | 13 | 29 | 10 | Sarah H. Salisbury | 1.71 |
| All s of creek in sw¼ of ne¼ and s½ of nw¼ and w½ of se¼ and sw¼ | 10 | 13 | 29 | 362 | Dupont Railway & Land Company | 30.75 |
| Se¼ of ne¼ of ne¼ | 11 | 13 | 29 | 10 | M. R. Beatty | 1.71 |
| Nw¼ of sw¼ of ne¼ | 11 | 13 | 29 | 10 | St Johns Development Company | 1.80 |
| E½ of e½ of nw¼ of ne¼ | 11 | 13 | 29 | 10 | St. Johns Development Company | 1.80 |
| Nw¼ of nw¼ of ne¼ | 11 | 13 | 29 | 10 | St. Johns Development Company | 1.80 |
| W½ of ne¼ of se¼ | 11 | 13 | 29 | 20 | St. Johns Development Campany | 2.85 |
| Frectional sw¼ of se¼ except nw¼ of same | 11 | 13 | 29 | 25 | St. Johns Development Company | 3.15 |
| E½ of nw¼ of se¼ and sw¼ of nw¼ of se¼ | 11 | 13 | 29 | 30 | St. Johns Development Company | 3.57 |
| Ne¼ of ne¼ of sw¼ | 11 | 13 | 29 | 10 | E. C. Olsgards | 1.71 |
| Ne¼ of se¼ of sw¼ | 11 | 13 | 29 | 10 | Willard Miles | 2.55 |
| Lot 3 and lot 2 except n 20 chs | 11 | 13 | 29 | 27 | St. Johns Davelopment Company | 3.15 |
| Ne¼ of ne¼ of nw¼ and w½ of w½ of se¼ of nw¼ | 11 | 13 | 29 | 20 | St. Johns Development Company | 3.15 |
| Se¼ of ne¼ of nw¼ | 11 | 13 | 29 | 10 | J. B. Garner | 1.71 |
| Ne¼ of se¼ of nw¼ | 11 | 13 | 29 | 10 | A. S. Beauchamp | 1.71 |
| W½ of nw¼ | 11 | 13 | 29 | 80 | Ambrose Pickles, Jr. | 7.80 |
| N½ of e½ of ne¼ and sw¼ of se¼ of ne¼ and se¼ of sw¼ of ne¼ and ne¼ of sw¼ of ne¼ and w¾ of nw¼ of ne¼ | 12 | 13 | 29 | 120 | St. Johns Development Company | 10.70 |
| N½ of ne¼ of se¼ and sw¼ of ne¼ of se¼ and nw¼ of se¼ | 12 | 13 | 29 | 70 | St. Johns Development Company | 7.65 |
| Sw¼ of sw¼ of se¼ | 12 | 13 | 29 | 10 | St. Johns Development Company | 1.80 |
| E½ of sw¼ of se¼ | 12 | 13 | 29 | 20 | Joseph Fisher | 2.97 |
| Se¼ of sw¼ and e½ of sw¼ of sw¼ | 12 | 13 | 29 | 70 | St. Johns Development Company | 7.85 |
| Ne¼ of se¼ of nw¼ | 12 | 13 | 29 | 10 | H. Hansen | 1.71 |
| Se¼ of se¼ of nw¼ | 12 | 13 | 29 | 10 | H. Hansen | 1.71 |
| E¾ of ne¼ of nw¼ and e½ of sw¼ of nw¼ | 12 | 13 | 29 | 40 | St. Johns Development Company | 6.30 |
| Nw¼ of sw¼ of nw¼ | 12 | 13 | 29 | 10 | Russell Johnson | 1.71 |
| E½ of w½ of ne¼ of ne¼ | 13 | 13 | 29 | 10 | W. J. Bufton | 1.71 |
| E½ of ne¼ of ne¼ and w½ of ne¼ and n½ of se¼ of ne¼ and sw¼ of se¼ of ne¼ | 13 | 13 | 29 | 160 | St. Johns Development Company | 12.15 |
| W½ of w½ of ne¼ of ne¼ | 13 | 13 | 29 | 10 | G. H. Bufton | 1.71 |
| Se¼ of se¼ of ne¼ | 13 | 13 | 29 | 10 | Chas Sandberg | 1.71 |
| Lot 1, except se¼ of ne¼ of se¼ and Lots 2 and 3 and n½ of nw¼ | 13 | 13 | 29 | | St. Johns Development Company | 18.15 |
| All fractional | 14 | 13 | 29 | 30 | St. Johns Development Company | 3.27 |
| All fractional | 15 | 13 | 29 | 338 | Dupont Railway & Land Company | 21.75 |
| All | 16 | 13 | 29 | 640 | Dupont Railway & Land Company | 42.75 |
| E½ and e½ of nw¼ | 17 | 13 | 29 | 406 | Dupont Railway & Land Company | 25.95 |
| Se¼ and e½ of sw¼ and sw¼ of sw¼ | 19 | 13 | 29 | 280 | Dupont Railway & Land Company | 19.95 |
| N½ of ne¼ and se¼ of ne¼ and ne¼ of se¼ and s½ of sw¼ | 20 | 13 | 29 | 240 | Dupont Railway & Land Company | 18.15 |
| N½ of sw¼ and s½ of se¼ | 20 | 13 | 29 | 160 | Dupont Railway & Land Company | 13.35 |
| All | 21 | 13 | 29 | 640 | Dupont Railway & Land Company | 42.75 |
| Lots 5 to 11 inc, and 17 to 61 inc. Dupont Railway & Land co. platt, blk 7 | | | | | Dupont Railway & Land Company | 26.55 |
| All fractional | 23 | 13 | 29 | 23 | Dupont Railway & Land Company | 2.45 |
| Lots 5 to 13, inc. Dupont Railway & Land company platt, blk 13 | | | | | Keystones Farms Co. | 22.10 |
| Lots 14 to 30, inc. Dupont Railway & Land company platt, blk 13 | | | | | Dupont Railway & Land Company | 32.85 |
| Lots 37-38 Dupont Railway & Land co. platt, blk 13 | | | | | Dupont Railway & Land Company | 6.51 |
| Lots 41-42 Dupont Railway & Land co. platt, blk 13 | | | | | M. L. Hoffman et al | 6.00 |
| Lots 43 to 54 inc. Dupont Railway & Land co. platt, blk 13 | | | | | Dupont Railway & Land Company | 22.35 |
| Lots 55 to 57 inc. and lot 62 Dupont Railway & Land co. platt, blk 13 | | | | | Hoosier Agricultural co. | 9.45 |
| Lots 63 to 72 inc. Dupont Railway & Land co. platt, blk 13 | | | | | Dupont Railway & Land Company | 18.15 |
| All fractional | 26 | 13 | 29 | 547 | Dupont Railway & Land Company | 38.55 |
| All | 27 | 13 | 29 | 644 | Dupont Railway & Land Company | 42.75 |
| E½ of ne¼ and s½ of se¼ and n½ of se¼ and nw¼ of ne¼ and w½ | 28 | 13 | 29 | 600 | Dupont Railway & Land Company | 43.35 |
| Sw¼ of ne¼ | 28 | 13 | 29 | 40 | Dupont Railway & Land Company | 3.90 |
| E½ of e½ of sw¼ and nw¼ | 29 | 13 | 29 | 560 | Dupont Railway & Land Company | 34.35 |
| All, except se¼ of se¼ | 30 | 13 | 29 | 603 | Dupont Railway & Land Company | 38.55 |
| All | 31 | 13 | 29 | 646 | Dupont Railway & Land Company, | 38.55 |
| Ne¼ and w½ | 32 | 13 | 29 | 488 | Dupont Railway & Land Company | 32.25 |
| All | 33 | 13 | 29 | 650 | Dupont Railway & Land Company | 42.75 |
| All | 34 | 13 | 29 | 651 | Dupont Railway & Land Company | 42.75 |
| All | 35 | 13 | 29 | 663 | Dupont Railway & Land Company | 42.75 |
| All | 36 | 13 | 29 | 656 | Dupont Railway & Land Company | 42.75 |
| Clark & Atkinson grant, except blocks 7 and 13 of sub and except 339 acres to Haw Creek Farms Co. | 37 | 13 | 29 | | Dupont Railway & Land Company | 152.85 |
| All | 1 | 14 | 29 | 640 | Dupont Railway & Land Company | 38.55 |
| All | 2 | 14 | 29 | 640 | Dupont Railway & Land Company | 38.55 |
| All | 3 | 14 | 29 | 640 | Dupont Railway & Land Company | 38.55 |
| All | 4 | 14 | 29 | 640 | Dupont Railway & Land Company | 38.55 |
| S½ of ne¼ and s½ and nw¼ | 5 | 14 | 29 | 560 | Dupont Railway & Land Company | 34.35 |
| All | 6 | 14 | 29 | 640 | Dupont Railway & Land Company | 32.25 |
| All fractional | 7 | 14 | 29 | 604 | Dupont Railway & Land Company | 32.25 |
| All fractional | 8 | 14 | 29 | 309 | Dupont Railway & Land Company | 17.55 |
| All fractional | 9 | 14 | 29 | 378 | Dupont Railway & Land Company | 17.55 |
| All | 10 | 14 | 29 | 640 | Dupont Railway & Land Company | 32.25 |
| All | 11 | 14 | 29 | 640 | Dupont Railway & Land Company | 32.25 |
| All | 12 | 14 | 29 | 640 | Dupont Railway & Land Company | 25.95 |
| All | 13 | 14 | 29 | 640 | Dupont Railway & Land Company | 25.95 |
| All | 14 | 14 | 29 | 640 | Dupont Railway & Land Company | 25.95 |
| Ne¼ and ne¼ of se¼ and n½ of nw¼ | 15 | 14 | 29 | 280 | Dupont Railway & Land Company | 13.65 |
| Lots 1, 2, 3, 4, | 18 | 14 | 29 | 190 | Dupont Railway & Land Company | 9.15 |

| DESCRIPTION | Section | Township, South | Range, East | Acres | OWNER | Amount of Taxes and Cost |
|---|---|---|---|---|---|---|
| Ne¼ and n½ of sw¼ and e½ of nw¼ | 23 | 14 | 29 | 320 | Dupont Railway & Land Company | 13.65 |
| E½ and e½ of sw¼ and nw¼ | 24 | 14 | 29 | 560 | Dupont Railway & Land Company | 25.95 |
| Sw¼ of nw¼ | 7 | 15 | 29 | 40 | John B. McKay | 2.38 |
| Nw¼ of se¼ | 9 | 15 | 29 | 40 | Abraham Richardson | 4.06 |
| E½ of ne¼ and ne¼ of se¼ | 13 | 15 | 29 | 120 | J. F. Allen Furn. co. | 6.78 |
| E½ of se¼ of se¼ of ne¼ and w½ of se¼ of ne¼ and e½ of ne¼ of se¼ and sw¼ of ne¼ of se¼ | 19 | 15 | 29 | 55 | J. J. Green | 4.96 |
| W 2 chs of s½ of sw¼ of nw¼ | 20 | 15 | 29 | 2 | J. J. Green | .99 |
| Lot 6, blk. 2, N of Volusia street, Barberville, | | | | | Ella Clark | .99 |
| W¼ of sw¼ of ne¼, except s 388 chs of w 388 chs | 25 | 15 | 29 | 8 | Heirs J. I. Hunter | 1.23 |
| Lot 1, | 25 | 15 | 29 | 40 | Theo. Strawn | 19.77 |
| N 1470 chs of s 1970 chs of e¼ of lot 6 and lot 7 | 25 | 15 | 29 | 50 | Jessie C. Lewis | 10.40 |
| N½ of se¼ of nw¼ | 25 | 15 | 29 | 20 | Heirs J. I. Hunter | 4.06 |
| Lot 8, | 28 | 15 | 29 | 48 | Myers & Sucher | 4.06 |
| 50 ft. by 264 ft. w of R. R. in street | 40 | 16 | 29 | | Theo. Strawn | 9.00 |
| Lot 4, blk. 3, Beardsley DeLeon Springs | | | | | C. J. Broderick | 1.23 |
| Lot 5, except s 20 ft. blk. 7, Beardsley DeLeon Springs | | | | | C. J. Broderick | 2.20 |
| Lot 5, blk 9, Beardsley, DeLeon Springs | | | | | Heirs J. B. Broderick and R. Jones | 1.58 |
| Lots, 7 and 9, blk. 9, Beardsley, DeLeon Springs | | | | | B. E. Broderick | 1.48 |
| Lots, 11 and 12, blk. 11, Beardsley, DeLeon Springs | | | | | H. W. Purcell | 1.96 |
| Lot, 15, blk. 11, Beardsley DeLeon Springs | | | | | C. M. Broderick | 6.79 |
| Sw¼ of all w of Commerce ave. blk. 15, Beardsley, DeLeon Springs | | | | | James Roach | 3.47 |
| 1 acre square in ne cor of blk. 24, Beardsley, DeLeon Springs | | | | | Perry Tedder | 2.26 |
| Lots, 4 and 8 blk. 28, Beardsley, DeLeon Springs | | | | | Broderick & Upson | 1.72 |
| Lots, 1, 2, 4, and 5, blk 34, Beardsley, DeLeon Springs | | | | | Lottie A. Van Fleet | 2.68 |
| E 915 ft of lot 11, Dupont & Gaudry Grant | | | | | J. A. Hunter | 1.80 |
| S 1-3 of lot 12, Dupont & Gaudry Grant | | | | | C. Warner | 1.80 |
| N½ of s 2-3 of lot 12, Dupont & Gaudry Grant | | | | | W. A. Warner | 1.80 |
| N 1-3 of lot 12, Dupont & Gaudry Grant | | | | | L. Warner | 1.80 |
| N 8 chs of lot 51 Dupont & Gaudry Grant | | | | | H. J. Alden | 3.17 |
| Lots 3, 4, 5, 6, sub of e 10 chs of lot 62, Dupont & Gaudry Grant | | | | | Mary F. Robinson | 4.60 |
| Lot 122 and n½ of lot 123 Dupont & Gaudry Grant | | | | | Glenwood Celery Co. | 5.58 |
| S 3 chs of n 5 chs of lot 124 Dupont & Gaudry Grant | | | | | Eliz. Strawn | 1.48 |
| E 32½ chs of lot 136 Dupont & Gaudry Grant | | | | | Frances E. Bredow | 2.85 |
| Part of lot 5, per deed book 33, pg. 40, | 23 | 17 | 29 | 70 | D. C. Clifton | 3.17 |
| Lot 4, blk 13, new map Beresford | | | | | J. B. Conrad | 1.96 |
| Lot 11, sub. of n½ of nw¼ | 24 | 17 | 29 | 2 | Anderson Carter | 1.66 |
| Lots 2, 3, 4, and 5, blk. 2, St. Johns River Land Co. sub | | | | | E. H. Stewart | 4.66 |
| Lots 3, 4 and 5, block 3, St. Johns River Land Co. sub | | | | | S. R. Love | 8.30 |
| Lots 1 and 2, blk. 4. St. Johns River Land Co. sub. | | | | | S. R. Love | 4.36 |
| Lots 1 and 2, | 30 | 17 | 29 | 104 | J. R. Thursby | 5.70 |
| S½ of nw¼ of ne¼ and sw¼ of ne¼ and nw¼ of se¼ and e½ of se¼ of se¼ | 3 | 13 | 30 | 150 | Bunnell Development Co | 10.50 |
| Sw¼ and e½ of nw¼ and sw ¼ of nw¼ and e½ of nw¼ of nw¼ and sw¼ of nw¼ of nw¼ and e½ of nw¼ of nw¼ of nw¼ | 4 | 13 | 30 | 315 | St. Johns Development Company | 20.85 |
| Se¼ of se¼ of ne¼ | 5 | 13 | 30 | 10 | J. H. Clifton | 1.50 |
| Ne¼ of ne¼ and n½ of se¼ of ne¼ and sw¼ of se¼ of ne¼ and e½ of nw¼ of ne¼ and sw¼ of nw¼ of ne¼ and e½ of sw¼ of ne¼ and nw¼ of sw¼ of ne¼ | 5 | 13 | 30 | 130 | St. Johns Development Company | 10.65 |
| Sw¼ of sw¼ of ne¼ | 5 | 13 | 30 | 10 | E. A. Mitchell | 1.50 |
| E½ of se¼ and e½ of sw¼ of se¼ and nw¼ of sw¼ of se¼ and e½ of nw¼ of se¼ and nw¼ of nw¼ of se¼ | 5 | 13 | 30 | 140 | St. Johns Developmnet Company | 12.45 |
| Sw¼ of nw¼ of se¼ | 5 | 13 | 30 | 10 | Joseph Whitmark | 1.50 |
| E½ of ne¼ of sw¼ and e½ of se¼ of sw¼ | 5 | 13 | 30 | 40 | St. Johns Development Company | 4.20 |
| Nw¼ of sw¼ of sw¼ and nw¼ of nw¼ of sw¼ | 5 | 13 | 30 | 20 | St. Johns Development Company | 3.15 |
| W½ of ne¼ of nw¼ and se¼ of ne¼ of nw¼ and s½ of se¼ of nw¼ and e½ of sw¼ of nw¼ and sw¼ of sw¼ of nw¼ and nw¼ of se¼ of nw¼ | 5 | 13 | 30 | 90 | St. Johns Development Company | 8.55 |
| Nw¼ of nw¼ | 5 | 13 | 30 | 40 | J. C. P. Pickworth | 5.70 |
| Ne¼ of ne¼ of ne¼ and w½ of ne¼ of ne¼ and se¼ of ne¼ and e½ of sw¼ of ne¼ and e½ of nw¼ of ne¼ and sw¼ of nw¼ of ne¼ | 6 | 13 | 30 | 120 | St. Johns Development Company | 14.85 |
| Se¼ of ne¼ of ne¼ | 6 | 13 | 30 | 10 | Arthur N. Miller | 1.50 |
| N½ of se¼ and se¼ of se¼ and se¼ of sw¼ of se¼ | 6 | 13 | 30 | 130 | St Johns Development Company | 14.70 |
| Sw¼ of sw¼ of se¼ | 6 | 13 | 30 | 10 | P. P. Genty | 2.55 |
| S½ of n½ of sw¼ of se¼ | 6 | 13 | 30 | 10 | Frank Frandson | 1.50 |
| W½ of ne¼ of sw¼ and se¼ of ne¼ of sw¼ | 6 | 13 | 30 | 30 | St. Johns Development Company | 4.20 |
| Se¼ of se¼ of sw¼ | 6 | 13 | 30 | 10 | A. J. Schlotterback | 1.50 |
| W½ of se¼ of sw¼ | 6 | 13 | 30 | 10 | St. Johns Development Company | 2.85 |
| E½ of sw¼ of sw¼ and nw¼ of sw¼ of sw¼ | 6 | 13 | 30 | 20 | St. Johns Development Company | 3.15 |
| E½ of nw¼ of sw¼ | 6 | 13 | 30 | 20 | St. Johns Development Company | 2.85 |
| Sw¼ of nw¼ of sw¼ | 6 | 13 | 30 | 10 | F. D. McFarland | 2.55 |
| Nw¼ of nw¼ of sw¼ | 6 | 13 | 30 | 10 | L. J. McFarland | 1.50 |
| Ne¼ of nw¼ and n½ of se¼ of nw¼ and sw¼ of se¼ of nw¼ | 6 | 13 | 30 | 70 | St. Johns Development Company | 7.65 |
| Se¼ of se¼ of nw¼ | 6 | 13 | 30 | 10 | W. G. Grant | 2.55 |
| Sw¼ of sw¼ of nw¼ | 6 | 13 | 30 | 10 | A. C. Blanchard | 2.55 |
| E½ of sw¼ of nw¼ and e½ of nw¼ of nw¼ and nw¼ of nw¼ of nw¼ | 6 | 13 | 30 | 50 | St. Johns Development Company | 6.60 |
| E½ of ne¼ of ne¼ and sw¼ of ne¼ and ne¼ of se¼ of ne¼ | 7 | 13 | 30 | 80 | St. Johns Development Company | 7.65 |
| NW¼ of nw¼ of ne¼ | 7 | 13 | 30 | 10 | H. W. Nieman | 2.55 |
| SE¼ of se¼ of ne¼ | 7 | 13 | 30 | 10 | Chas. Hanson | 1.50 |
| SE¼ of ne¼ of nw¼ | 7 | 13 | 30 | 10 | G. E. Ellexon | 2.55 |
| W½ of ne¼ of nw¼ and w½ of se¼ of nw¼ and sw¼ of nw¼ and E½ of nw¼ of nw¼ and sw¼ of nw¼ of nw¼ | 7 | 13 | 30 | 110 | St. Johns Development Company | 12.45 |
| S½ of ne¼ and se¼ lying se of railway and n½ of sw¼ and sw¼ of sw¼ and ne¼ of nw¼ and w½ of nw¼ | 16 | 13 | 30 | 450 | Dupont Railway & Land Company | 28.95 |
| All fractional | 19 | 13 | 30 | 628 | Dupont Railway & Land Company | 42.75 |
| NE¼ and ne¼ of se¼ and w½ of se¼ and w½ | 20 | 13 | 30 | 600 | Dupont Railway & Land Company | 52.[illegible] |
| All | 29 | 13 | 30 | 640 | Dupont Railway & Land Company | 38.55 |
| NE¼ and se¼ of se¼ and w½ except S 210 ft. of se¼ of ne¼ and except E 210 ft of n½ of nw¼ of se¼ | 30 | 13 | 30 | 510 | Dupont Railway & Land Company | 54.15 |
| W½ of se¼ except E 210 ft of s½ of nw¼ of se¼ | 30 | 13 | 30 | 77 | R. W. Cody | 8.15 |
| All | 31 | 13 | 30 | 650 | Dupont Railway & Land Company | [illegible] |
| All | 32 | 13 | 30 | 671 | Dupont Railway & Land Company | 42.75 |
| Undivided ¼ int. in w½ of sw¼ | 34 | 13 | 30 | 20 | Unknown | [illegible] |
| E½ of sw¼ of se¼ | 18 | 15 | 30 | 20 | E. S. Coffman | [illegible] |
| W 6 chs of se¼ of sw¼ and s½ of sw¼ of sw¼ and E 8 chs of n½ of sw¼ of sw¼ | 18 | 15 | 30 | 40 | Theo. Strawn | [illegible] |
| W½ of lot 4 | 19 | 15 | 30 | 37 | D. E. Cook | [illegible] |
| N 3 chs of w 6 chs of lot 3 and e½ of nw¼ of nw¼ | 19 | 15 | 30 | 22 | Theo. Strawn | [illegible] |
| 5 acres square in se corner of n½ of lot 4 | 31 | 15 | 30 | 5 | Billings & Jackson | [illegible] |
| Lot 3 | 31 | 15 | 30 | 40 | Heirs Annie Poston | [illegible] |
| E½ of se¼ of sw¼ of sw¼ | 32 | 15 | 30 | 5 | Field & Pennock | [illegible] |
| S½ of ne¼ of sw¼ | 5 | 16 | 30 | 10 | J. A. Getty | [illegible] |
| Lots 1, 2 and 3 Grove block 5 Spring Garden City | | | | | P. C. Reid | [illegible] |
| Lot 13 City block 16 Spring Garden City | | | | | John T. Lacey | [illegible] |
| S½ of se¼ | 8 | 16 | 30 | 80 | E. R. McKean | [illegible] |
| Lots 2 and 3 and s½ of nw¼ | 9 | 16 | 30 | 158 | C. L. Mann | [illegible] |
| All fractional | 11 | 16 | 30 | 95 | DeLeon Naval Stores Company | [illegible] |
| Lot 2 | 15 | 16 | 30 | 32 | Theo. Strawn | [illegible] |

(Continued on Page 5.)

NewspaperARCHIVE®
NewspaperARCHIVE®

(Continued from Page 4.)

| DESCRIPTION | Section | Township, South | Range, East | Acres | OWNER | Amount of Taxes and Cost |
|---|---|---|---|---|---|---|
| Lot 6, block 8, Marshall's sub Daytona Beach | | | | | T. B. Leigh | 3.61 |
| Riparian rights in Halifax river to lot 1, block 1, Huston's subdivision | | | | | Unknown | 2.84 |
| Lot 6 W of Pine street, block 1, Huston's subdivision | | | | | Eva M. Rollinson | 25.74 |
| Riparian rights in Halifax river to lot 6, block 1, Huston's subdivision | | | | | Unknown | 1.77 |
| W 521 feet of lot 25, block 1 Huston's subdivision | | | | | George Carew | 7.89 |
| Lots 1 and 2, block A, Oliver's sub, in Atlantic City | | | | | C. E. Oliver | 7.89 |
| Lots 28 and 30, block B, Oliver's sub, in Atlantic City | | | | | C. E. Oliver | 15.03 |
| Lots 4 C and 5 A, block 2 Thompson's sub in lot 4 | 9 | 15 | 33 | | S. H. Brooks | 43.59 |
| Lot 1, Beacon Realty sub | 9 | 15 | 33 | | W. E. Strawn | 12.93 |
| Lots 2 to 8, inc. Beacon Realty sub | 9 | 15 | 33 | | Beacon Realty Co. | 54.30 |
| Lot 10, Beacon Realty sub | 9 | 15 | 33 | | Beacon Realty Co. | 7.59 |
| Lots 22, 23 and 24, block 2 sub of lot 1 | 15 | 15 | 33 | | A. F. Hutchinson | 4.32 |
| Lot 25, block 2, sub of Lot 1 | 15 | 15 | 33 | | W. E. Sullivan | 2.54 |
| Riparian rights in Halifax river to S 300 feet of N 226 feet of lot 2 | 16 | 15 | 33 | | Unknown | 1.77 |
| Lots 17 and 18, Dobbin's sub of lot 2 | 16 | 15 | 33 | | Harry Price | 4.32 |
| Riparian rights in Halifax river to lot 1, Morris' sub 21 & | 22 | 15 | 33 | | Unknown | 1.11 |
| Lot 6, Morris' sub 21 & | 22 | 15 | 33 | | E. L. Howard | 3.18 |
| Riparian rights in Halifax river to lot 6, Morris' sub 21 & | 22 | 15 | 33 | | Unknown | 1.33 |
| S 600 feet of N 1300 feet of lot 4 | 22 | 15 | 33 | 27 | Emily A. Cook | 14.70 |
| Riparian rights in Halifax river to S 600 feet of N 1300 feet of lot 4 | 22 | 15 | 33 | | Unknown | 2.42 |
| Lots 11 and 12, block 2, Lantana | | | | | Savilla Latham | 1.84 |
| Lots 15, 16, 17, 18 and 19, block 2, Lantana | | | | | Savilla Latham | 3.48 |
| Lots 23, 24 and 25, block 2 Lantana | | | | | Savilla Latham | 2.12 |
| N¼ of lot 4 and SW¼ of N½ of lot 4 | 30 | 15 | 33 | 30 | Heirs L. D. Huston | 2.51 |
| Lot 5 | 30 | 15 | 33 | 43 | F. A. Rundell | 3.72 |
| Lot 10, sub of lots 1 and 2 | 30 | 15 | 33 | 6 | S. T. Spaulding | 1.54 |
| Riparian rights in Halifax river to lot F, Lufberry's sub 33 & | 34 | 15 | 33 | | Unknown | 1.66 |
| Lot H except E of Daytona road, Lufberry's sub 33 & | 34 | 15 | 33 | | Fannie Holland | 6.84 |
| Lot 4, block 7, Rogers' platt of North Orita | | | | | J. A. Van Valzah, trustee | 1.33 |
| Lots 21 and 22, block A, Port Orange Beach | | | | | Lois Van Valzah | 2.12 |
| Lot 23, block A, Port Orange Beach | | | | | M. M. Van Valzah | 1.57 |
| Lots 27 and 28, block C, Port Orange Beach | | | | | J. A. Van Valzah | 1.57 |
| Lot 26, block C, Port Orange Beach | | | | | Martha H. Van Valzah | 1.57 |
| Lot 29, block C, Port Orange Beach | | | | | Martha H. Van Valzah | 1.57 |
| Lots 7, 8, 9, 10, 11 and 12, block 5, Kingston | | | | | Emma L. Pierce | 25.11 |
| W 100 feet of lots 1, 2 and 3 block 8, Kingston | | | | | L. J. Crews | 12.93 |
| N½ of W 150 feet of lot 9 block 8, Kingston | | | | | J. A. Kohler | 11.41 |
| Lot 10, block 9, Kingston | | | | | T. J. Campbell | 20.40 |
| Lots 1 and 2, Williams' sub lot 5, block 17, Kingston | | | | | Willie Williams | 3.80 |
| Lots 1 and 9, block E, Rowlader's 6th add, Kingston | | | | | C. E. Rowlader | 3.19 |
| Lots 18, 19, 20 and 21, block E, Rowlader's 6th add, Kingston | | | | | L. J. Crews | 4.70 |
| Lots 4, 5, 6 and 13, block F Rowlader's 6th add, Kingston | | | | | C. E. Rowlader | 8.66 |
| Lot 14, block F, Rowlader's 6th add, Kingston | | | | | H. T. McClellan | 2.27 |
| E 110 feet of N½ of lot 1, block 1, Daytona | | | | | Maggie M. Jones | 19.86 |
| E 16.4 feet of N 65 feet of lot 1 and W 26.6 feet of N 65 feet of lot 2, Thompson's sub, block 4, Daytona | | | | | George C. Jones | 15.30 |
| Lot 13, Balcom's sub, block 4, Daytona | | | | | City Hotel Company | 55.76 |
| Lot 14, Balcom's sub, block 4, Daytona | | | | | City Hotel Company | 69.00 |
| W 40 feet of E 268 feet of lot 6, block 5, Daytona | | | | | Staples & Cutten | 50.00 |
| W 18 feet of E 226 feet of lot 6, block 5, Daytona | | | | | Lottie Hobbs | 22.59 |
| W 45 feet of E 309 feet of lot 6, block 5, Daytona | | | | | J. H. Merrett | 66.27 |
| Lot 3, block 1, sub of block 6, Daytona | | | | | M. J. Van Dorn | 59.53 |
| Lot 25, block 1, sub of block 6, Daytona | | | | | Leon Desjiland | 14.70 |
| W 30 feet of E 170 feet of lot 9, block 2, sub of block 6, Daytona | | | | | M. B. Aultman | 44.84 |
| W 20 feet of lot 9 and W 30 feet of lot 10, block 2, sub of block 6, Daytona | | | | | Minnie Moseley | 15.00 |
| Lot 20 and W 10 feet of lot 21 block 2, sub of block 6, Daytona | | | | | Minnie Moseley | 11.97 |
| Riparian rights to S 25 feet of lot 24, block 2, sub of block 6, Daytona | | | | | E. Drake & C. Van Dorn | 4.08 |
| W 185 feet S of Canal, block G, Daytona | | | | | Marion E. Crane | 4.03 |
| N½ of W 198 feet of lot 5 block 10, Daytona | | | | | Mary A. Jackson | 96.30 |
| SW¼ of lot 4, block 11, Daytona | | | | | John Menzies | 33.51 |
| W 115 feet of lot 1, block 12, Daytona | | | | | M. B. Aultman | 69.00 |
| SE¼ of lot 4, block 12 Daytona | | | | | Eveline M. Brown | 39.07 |
| Lot 11, sub of lots, 4, 5 and 6, block 15, Daytona | | | | | C. E. Barker | 4.85 |
| E 125 feet of S½ of lot 1 block 17, Daytona | | | | | G. G. Degrott | 25.42 |
| S½ of lot 3, block 17, Daytona | | | | | F. C. Borsh | 55.46 |
| N 85 feet of E 200 feet of lot 8, block 20, Daytona | | | | | Mary A. Brown | 91.84 |
| E 60 feet of W 180 feet of lot 1, block 21, Daytona | | | | | Bessie S. King | 44.54 |
| W 25 feet of lot 1 and lot 2, Kost & Gove's sub, block 22 Daytona | | | | | Josephine Norris | 9.29 |
| Lot 12, Kost & Gove's sub, block 22, Daytona | | | | | W. H. Parker | 14.70 |
| Lot 38, Kost & Gove's sub, block 22, Daytona | | | | | Lulu O'Neil | 14.70 |
| Lots 6 and 7 and E 60.7 feet of lots 14 and 15, sub of lot 1, block 23, Daytona | | | | | L. C. Leonardy | 28.62 |
| E 109 feet of W 218 feet of lot 2, block 23, Daytona | | | | | T. H. Williams | 14.70 |
| W 109 feet of lot 2, block 23, Daytona | | | | | Agnes W. Fromberger | 11.67 |
| S 130 feet of W½ of lot 4, block 23, Daytona | | | | | Agnes W. Fromberger | 4.85 |
| Lots 1 and 2, block 1, Despland's sub of lot 5, block 23, Daytona | | | | | Leon Despland | 17.43 |
| Lots 3, 4 and 5, block 1, Foote's sub, block 23, Daytona | | | | | H. Van Dorn | 28.35 |
| Lots 7, 8, 9 and 10, block 1, Foote's sub, block 23 Daytona | | | | | Henry Van Dorn | 13.33 |
| Lots 2 and 3, block 2, Foote's sub, block 23, Daytona | | | | | H. H. Mills | 19.86 |
| Lots 6, 7, 8 and 9, block 2, Foote's sub, block 23, Daytona | | | | | Henry Van Dorn | 9.29 |
| Lot 4, Rix sub of lot 8, block 23, Daytona | | | | | Staples & Cutten | 11.67 |
| Lot 8, block 2 N, Rowlader's fourth add to Daytona | | | | | C. E. Rowlader | 3.48 |
| Lot 10, block 3 N, Rowlader's fourth add to Daytona | | | | | C. E. Rowlader | 1.84 |
| Lot 2, block 1 S, Rowlader's fourth add to Daytona | | | | | Chas. A. Davis | 3.48 |
| Lot 1, block 2 S, Rowlader's fourth add to Daytona | | | | | I. Morgan | 6.21 |
| Lot 1, sub of W½ of lot 7, block 24, Daytona | | | | | La Rue M. Williams | 14.70 |
| Lot 6, block 2, sub of lots 2 and 3, block 25, Daytona | | | | | Tillie Tomlinson | 8.99 |
| Lots 7 and 8, block 2, sub of lots 2 and 3, block 25, Daytona | | | | | Elmira Hendricks | 11.97 |
| Lot 10, sub of lot 5, block 25 Daytona | | | | | Katie Jarrett | 2.12 |
| Lot 3, block 2, sub of lots 3 and 4, block 26, Daytona | | | | | Sadie Smith | 1.84 |
| W 1-3 of lot 5, block 26, Daytona | | | | | Judy James | 6.21 |
| Lot 7, block 1, sub of W 2-3 of lot 6, block 26, Daytona | | | | | Oscar E. Pellett | 1.87 |
| Lot 13, block 4, sub of lots 4 and 5, block 27, Daytona | | | | | Conrad Bullard Company | 1.87 |
| Lot 1, block 5, sub of lots 4 and 5, block 27, Daytona | | | | | M. L. Manigault | 2.39 |
| Lot 7, block 1, sub of lots 6 and 7, block 27, Daytona | | | | | J. W. Wilkinson | 1.30 |
| Lot 10, block 1, sub of lots 6 and 7, block 27, Daytona | | | | | Fannie C. Stephens | 1.57 |
| Lot 3, block 2, sub of lots 6 and 7, block 27, Daytona | | | | | J. W. Wilkinson | 1.57 |
| Lot 4 and 5, block 2, sub of lots 6 and 7, block 27, Daytona | | | | | S. W. Duncan | 2.69 |
| Lot 6, block 2, sub of lots 6 and 7, block 27, Daytona | | | | | Jessie Raines | 1.57 |
| Lot 6, sub of lot 1, block 28, Daytona | | | | | M. V. Stephens | 10.31 |
| Lots 11 and 12, sub of lots 2 and 7, block 28, Daytona | | | | | Robert Raines | 4.03 |
| Lots 29, 30 and 31, sub of lots 2 and 7, block 28, Daytona | | | | | Ben Hill | 8.99 |
| Lot 21, block 1, sub of lots 3, 4 and 5, block 28, Daytona | | | | | S. M. Nickerson | 2.14 |
| Lot 22, block 1, sub of lots 3, 4 and 5, block 28, Daytona | | | | | G. E. McFarline | 2.11 |
| Lot 18, block 1, sub of lots 3, 4 and 5, block 28, Daytona | | | | | Ada Blocker | 2.69 |
| Lots 1 and 2, block 1, sub of lot 6, block 28, Daytona | | | | | Harrison Thompson | 11.67 |
| Lot 16, sub of lot 8, block 28, Daytona | | | | | Conrad Oates Company | 1.84 |
| E 37½ feet of W 112½ feet of lot 1, N of Higbee line and E of R R., block 29 Daytona | | | | | Harrison Thompson | 2.72 |
| E¼ of lot 3, N of Higbee line block 29, Daytona | | | | | P. Edwards | 3.48 |
| W 122 feet of lot 3 and E 10 feet of lot 4, sub of parts of lots 3 and 4, block 29, Daytona | | | | | Louis Wells | 6.81 |
| W 40 feet of lot 5 and E 10 feet of lot 6, sub of parts of lots 3 and 4, block 29, Daytona | | | | | Gertrude Thompson | 3.54 |
| Lots 2 and 3, block 1, sub of lot 1, block 31, Daytona | | | | | Isabelle Miller | 8.99 |
| Lots 6, 7, 8 and 14, block 1, sub of lot 1, block 31, Daytona | | | | | J. W. Wilkinson | 3.78 |
| Lot 9, block 1, sub of lot 1, block 31, Daytona | | | | | Rosa McKenzie | 1.84 |
| Lot 13, block 1, sub of lot 1, block 31, Daytona | | | | | George Morgan | 11.67 |
| Lots 8 and 9, block 4, sub of lot 1, block 31, Daytona | | | | | Wm. Sparks | 1.84 |
| Lots 12 and 13, block 4, sub of lot 1, block 31, Daytona | | | | | W. M. Guthrie | 8.99 |
| W½ of lot 10, sub of S½ of N½ of lot 1, block 31, Daytona | | | | | G. E. Walton | 1.60 |
| W½ of lot 13, sub of S½ of N½ of lot 4, block 31, Daytona | | | | | W. J. Gamble | 1.60 |
| S 200 feet of E 161 feet of lot 1, block 1, sub of S½ of lot 4, block 31, Daytona | | | | | Levy S. King | 6.51 |
| Lot 7, block 1, Ludwig's sub, block 32, Daytona | | | | | W. E. Sampson | 1.84 |
| Lots 13 and 14, block 2, Ludwig's sub, block 32, Daytona | | | | | C. D. Jackson | 2.69 |
| Lot 4, block 3, Ludwig's sub block 32, Daytona | | | | | Conrad Oates Company | 1.87 |
| Lot 6, block 4, Ludwig's sub, block 32, Daytona | | | | | F. W. Pope | 1.57 |
| Lots 12 and 13, block 4, Ludwig's sub, block 32, Daytona | | | | | C. D. Jackson | 2.69 |
| N½ of lot 2, block 32, Daytona | | | | | Charity Belton | 6.21 |
| Lot 5, block 1, sub of lot 4, block 32, Daytona | | | | | Joe Keys | 7.58 |
| Lot 8, block 2, sub of lot 4 block 32, Daytona | | | | | Ella Wicks | 1.57 |
| Lot 4, block 3, sub of lot 4, block 32, Daytona | | | | | Conrad Oates Company | 1.87 |
| W 50 feet of E 110 feet of N 100 feet of lot 1, block 33, Daytona | | | | | Emma Wetherell | 2.42 |
| W 45 feet of E 200 feet of N 150 feet of lot 1, block 33, Daytona | | | | | J. L. Robinson | 17.43 |
| Lots 7, 8, 9 and 10, 16 and 17, block A, Slough's sub, block 33, Daytona | | | | | Margaret J. Slough | 3.78 |
| Lot 20, block B, Slough's sub block 33, Daytona | | | | | Margaret J. Slough | 1.57 |
| Lot 21, block B, Slough's sub, block 33, Daytona | | | | | W. H. Van Dorn | 1.57 |
| E 116½ feet of N½ of lot 3, block 33, Daytona | | | | | Clara Despland | 7.58 |
| Lot 19, Rowlander's fifth add to Daytona | | | | | C. E. Rowlader | 2.12 |
| Lot 50, Rowlader's fifth add to Daytona | | | | | Cornelia Smith | 6.21 |
| W 185 feet of lot 14, block 48 Daytona | | | | | Marion E. Crane | 69.00 |
| Lot 9 and riparian rights, block 49, Daytona | | | | | Edith Brush Shoemaker | 28.35 |
| N¼ of S 200 feet of lot 13, block 49, Daytona | | | | | Edith Brush Shoemaker | 7.58 |
| W 68½ feet of lot 15 and E½ of lot 16, block 49, Daytona | | | | | Forbes & Wentworth | 22.59 |
| Lot 25, block 49, Daytona | | | | | Mrs. G. F. Hart | 27.77 |
| Lots 1, 3, 4, 5 and 6, sub of lot 25 and part of lot 26, block 50, Daytona | | | | | L. & C. A. Despland | 28.35 |
| Lots 8, 9 and 10, sub of lot 25, and part of lot 26, block 50, Daytona | | | | | L. & C. A. Despland | 17.43 |
| Lot 3 and riparian right, block 51, Daytona | | | | | A. C. Harper | 48.22 |
| N 110 feet of lot 15, block 51 Daytona | | | | | Isabelle F. Miller | 14.70 |
| Lot 6, block 1, Rowlader's first add to Daytona | | | | | Fred R. True | 11.67 |
| Lot 7, block 1, Rowlader's first add to Daytona | | | | | F. M. Parkhurst | 11.67 |
| Lot 1, block 2, Rowlader's first add to Daytona | | | | | E. L. Gunn | 33.51 |
| Lot 20, block 2, Rowlader's first add to Daytona | | | | | W. C. Linsley | 6.21 |
| Lot 12, block 1, sub of lots 10 and 15, block 52, Daytona | | | | | W. M. Jones | 2.39 |
| Lot 2, Smith's sub, block 52, Daytona | | | | | Thos. Hill | 8.99 |
| Lots 2 and 3, block 1, Wall's sub, block 52, Daytona | | | | | James Berry | 6.21 |
| Lot 37, block 1, Wall's sub, block 52, Daytona | | | | | Anderson Denmark | 6.21 |
| Lot 10, block 2, Wall's sub, block 52, Daytona | | | | | Unknown | 4.03 |
| Lot 15, block 2, Wall's sub, block 52, Daytona | | | | | Anthony Stevens | 2.39 |
| Lot 16, block 2, Wall's sub, block 52, Daytona | | | | | A. M. Stephens | 2.39 |
| Lots 27, 28, 29 and 30, block 2, Wall's sub, block 52, Daytona | | | | | J. W. Howard | 11.97 |
| Lots 37, 38 and 39, block 2, Wall's sub, block 52, Daytona | | | | | Hamp Janies | 11.97 |
| Lot 4, block 3, Wall's sub, block 52, Daytona | | | | | Jas. Small | 6.21 |
| Lot 12, block 3, Wall's sub, block 52, Daytona | | | | | Savilla Garrison | 4.85 |
| Lot 24, block 3, Wall's sub, block 52, Daytona | | | | | M. E. Turner | 4.85 |
| Strip W of lots 4, 6 and 8, E of R. R., part of lot 11, block 53, Daytona | | | | | Jessie Longe | 2.42 |
| Lots 1 and 2, platt in book 4, page 79, sub in block 53, Daytona | | | | | Hattie Cuthbert | 10.61 |
| Lot 3, platt in book 4, page 79, sub in block 53, Daytona | | | | | Rosa Collins | 3.78 |
| E 33 feet of lot 4, platt in book 4, page 79, sub in block 53, Daytona | | | | | W. W. Jones | 6.51 |
| N 90 feet of lot 7, platt in book 4, page 79, sub in block 53, Daytona | | | | | J. A. Jackson | 7.88 |
| Lot 6, block 2, Green's sub in block 53, Daytona | | | | | Mahala McDaniel | 3.48 |
| Lots 11 and 12, block 2, Greene's sub in block 53 Daytona | | | | | S. T. Watson | 4.33 |
| Lot 17, block 2, Greene's sub in block 53, Daytona | | | | | E. J. Jordan | 4.85 |
| Lot 3, block 3, Greene's sub in block 53, Daytona | | | | | Hattie Anderson Townsend | 4.33 |
| S½ of lot 6, block 5, Greene's sub in block 53, Daytona | | | | | E. W. Gibson | 4.85 |
| Lots 17 and 18, block 5, Greene's sub in block 53, Daytona | | | | | Adeline Moore | 5.15 |
| Lot 15, block 53, Daytona | | | | | H. Y. Stillman | 14.40 |
| Lot 3, block 10, West End sub, Daytona | | | | | E. L. Bond | 1.57 |
| N 650 feet of W 105 feet of lot 9, block 54, Daytona | | | | | Robt. Barramore | 6.21 |
| Lots 2 to 10 inc., sub of W 2-3 of lot 15, block 55, Daytona | | | | | H. G. Lansing | 11.97 |
| N 50 feet of S 100 feet of lot 18, block 55, Daytona | | | | | W. L. Gibbs | 6.21 |
| N⅔ of lot 1 and W½ of lot 16, block 56, Daytona | | | | | Dora B. Spring | 6.21 |
| Lot 9, block 56, Daytona | | | | | Conrad Oates Company | 7.58 |
| Lot 6, block 60, Daytona | | | | | Thos. Gale | 16.83 |
| S 70 feet of marsh E of lot 6 and riparian rights block 60, Daytona | | | | | H. V. Bracey | 5.15 |
| Lot 6, sub of lots 1, 2 and 3, block 61, Daytona | | | | | Theckla Pellett | 19.86 |
| Lot 7, sub of lots 1, 2 and 3, block 61, Daytona | | | | | M. M. Pellett | 13.03 |
| N 82 feet of W 165 feet of marsh in front of block 61, and riparian rights, Daytona | | | | | H. V. Bracey | 12.27 |
| S 50 feet of N 132 feet of W 165 feet of marsh in front of block 61 and riparian rights, Daytona | | | | | W. H. Bracey | 15.90 |
| Lots 1 and 2, Rowlader's third add to Daytona | | | | | J. A. Hutchinson | 4.86 |
| Lots 15, 16, 21 and 22 Rowlader's third add to Daytona | | | | | T. L. Robert | 9.29 |
| Lots 1 and 2, block 64, Daytona | | | | | J. B. Taylor | 55.46 |
| W 200 feet of N½ of lot 4, block 64, Daytona | | | | | Mary A. Collins | 14.70 |
| SW¼ of lot 5, block 64, Daytona | | | | | H. V. Roeste | 7.58 |
| NW¼ of lot 5, block 64, Daytona | | | | | C. A. & I. Tier | 30.78 |
| E 150 feet of lots 3 and 4, S of canal, block 66, Daytona | | | | | Charles A. Tier | 69.00 |
| W 55 feet of E 215 feet of lot 1, block 69, Daytona | | | | | Conrad Oates Company | 2.69 |
| Lot 1, block A, sub of lot 4 and E½ of lot 3, block 70, Daytona | | | | | E. W. Williams | 2.69 |
| S 295 feet of lot 5, block A, sub of lot 4 and E½ of lot 3, block 70, Daytona | | | | | Catherine Summager | 6.51 |
| Lots 2 and 3, block B, sub of lot 4 and E½ of lot 3, block 70, Daytona | | | | | Amanda Jackson | 3.78 |
| E 50 feet of lot 6, block 70, Daytona | | | | | M. & J. Whitaker | 2.12 |
| E 46 feet of W 156 feet of lot 5, block 70, Daytona | | | | | H. S. Sharpe | 2.39 |
| E 11 feet of lot 1 and W 18 feet of N 39 feet of lot 5, block A, sub of N½ of lot 1, block 71, Daytona | | | | | Harrison Thompson | 2.99 |
| Lot 5, sub of E½ of lot 3, block 71, Daytona | | | | | Minnie L. Robinson | 4.85 |
| Lot 6, sub of E½ of lot 3, block 71, Daytona | | | | | Doughlass Beasley | 2.39 |
| Lot 7, sub of E½ of lot 3, block 71, Daytona | | | | | Emma L. Edwards | 2.39 |
| Lots 4 and 5, block 1, sub of lot 4, block 71, Daytona | | | | | Lizzie Henry | 13.03 |
| Lots 8 and 9, block 1, sub of lot 4, block 71, Daytona | | | | | Otis Griffin | 7.58 |
| Lot 4, block 2, sub of lot 4, block 71, Daytona | | | | | Harrison Thompson | 4.85 |
| Lots 2 and 4, sub of W½ of lot 5, block 71, Daytona | | | | | S. Singleton | 6.21 |
| E 119 feet of W 128 feet of lot 6, block 71, Daytona | | | | | A. D. & S. Boles | 4.85 |
| E 150 feet of N 155 feet of lot 1, block 72, Daytona | | | | | John King | 8.99 |
| Lot 5, block A, Higbee's second add to Daytona | | | | | James Anderson | 1.30 |
| Lots 8 and 28, block C, Higbee's second add to Daytona | | | | | Doughlass Beasley | 1.87 |
| All N 450 feet of lot 6 E of Bay street and W of Peninsular Bridge road, except W 150 feet of same, block 2 Coleman's, Daytona | | | | | Trumbo Dredging Company | 14.22 |
| Lot 10, Emma L. Pierce's sub block 2, Coleman's Daytona | | | | | A. F. Hutchinson | 6.51 |
| Lot 13, Brush's sub, block 2, Coleman's Daytona | | | | | C. A. Henderson | 4.85 |
| Lot 1, block B, Roger & Taylor's sub in block 2, Coleman's, Daytona | | | | | R. McLane | 17.43 |
| Lots 24, 25 and 26, Marshall's sub. block 3, Coleman's, Daytona | | | | | A. S. Randall | 9.29 |
| Lot 38, Marshall's sub. blk. 3 Coleman's, Daytona | | | | | W. W. Marshall | 2.94 |
| Lots 44 and 45, Marshall's sub block 3, Coleman's Daytona | | | | | Unknown | 5.15 |
| Lots 1 and 5, block 1, sub of lot 18, block 3, Coleman's Daytona | | | | | J. A. McNeal | 5.15 |
| Lot 3, block 2, sub of lot 18, block 3, Coleman's, Daytona | | | | | Eliza Richardson | 4.33 |
| Lot 7, block 2, sub of lot 18, block 3, Coleman's, Daytona | | | | | J. H. Davis | 6.51 |
| Lot 9, block 2, sub of lot 18, block 3, Coleman's Daytona | | | | | Alex. Swinson | 5.15 |
| Lots 13 and 14, block B, sub of lot 29 and E½ of lot 23 block 3, Coleman's Daytona | | | | | Willis Williams | 3.54 |
| Lot 18, block B, sub of lot 20, and E½ of lot 23, block 3, Coleman's, Daytona | | | | | Mike Stevens | 2.14 |
| Lot 10, block A, Conrad's sub block 3, Coleman's Daytona | | | | | Mary Mack | 1.84 |
| Lot 35, block 3, Coleman's Daytona | | | | | W. C. Cannons | 7.58 |
| S 57½ feet of N 254 feet of W½ of lot 38, block 3, Coleman's, Daytona | | | | | J. H. Harrison | 1.60 |
| S 287.7 feet of W½ of lot 38, except S 198 feet, block 3, Coleman's, Daytona | | | | | Willie Williams & D. F. Randolph | 2.44 |
| S 372.5 feet of W 58.8 feet of E½ of lot 38, block 3, Coleman's, Daytona | | | | | Jos. Woodward | 2.42 |
| S 242.7 feet of N 554 feet of E 58 feet of lot 38, block 3, Coleman's, Daytona | | | | | Chanie Williams | 1.60 |
| W 177 feet of E 887 feet of lot 4, block 4, Coleman's, Daytona | | | | | A. J. Perkins | 2.42 |
| Lot 1, and W 20.37 feet of lot 2, block 1, Rogers, Daytona | | | | | W. H. Byne | 20.16 |
| E 55 feet of W 175 feet of lot 26, block 1, Rogers, Daytona | | | | | W. H. Byne | 2.69 |
| W 70 feet of lot 26, block 1, Rogers, Daytona | | | | | W. H. Byne | 2.39 |
| E 50 feet of W 120 feet of lot 26, block 1, Rogers, Daytona | | | | | W. H. Byne | 2.69 |
| Riparian rights in Halifax river to lots 6 to 11, block 3 Rogers, Daytona | | | | | D. D. Rogers | 3.78 |
| Lots 9 and 10, block 1, Bethune grant | 10 | 15 | 33 | | W. H. Peters | 3.48 |
| Lot 17, Rowladers third sub in Bethune grant | 10 | 15 | 33 | | Chas. T. Pent | 2.12 |
| Lots 9 and 10, block 2, Bethune grant | 10 | 15 | 33 | | John Myers | 14.70 |
| Lots 6 and 11, block B, Ridgewood Heights | | | | | A. E. Mason | 4.85 |
| Lot 16, block B, Ridgewood Heights | | | | | Kate F. Hacker | 3.48 |
| Lot 1, block D, Ridgewood Heights | | | | | L. O. Smith | 2.12 |
| Lot 10, block D, Ridgewood Heights | | | | | A. E. Mason | 8.99 |
| Riparian rights in Halifax river to lots 1 and 2, Blake | | | | | Unknown | 1.30 |
| Lot 21, Blake | | | | | Walter Smith | 1.97 |
| Riparian rights in Halifax river to lot 21, Blake | | | | | Unknown | 1.05 |
| Riparian rights in Halifax river to lot 25, Blake | | | | | Unknown | 1.05 |
| Lot 25, Blake | | | | | Jas. E. Furlong | 1.97 |
| Lots 26, 26 A, 27, and 27 A, Blake | | | | | Heirs B. F. Leach | 19.02 |
| Riparian rights in Halifax river to lots 26 and 27 Blake | | | | | Unknown | 1.36 |
| Lot 49A, Blake | | | | | Best & Wilson | 3.50 |
| Lot C, Blake | | | | | W. H. Knight | 3.50 |
| Riparian rights in Halifax river to lot C, Blake | | | | | Unknown | 1.05 |
| W 325, feet of lot 106, Blake | | | | | Heirs B. F. Leach | 6.54 |
| E 311 feet of lots 127 and 128 Blake | | | | | Heirs B. F. Leach | 8.36 |
| Lot 131, Blake | | | | | Heirs J. M. Jones | 5.02 |
| Lot 4, block 26, Dunlawton | | | | | Paul Clark | 6.54 |
| Riparian rights in Halifax river to lots 2, 3, 4, block 1 sub of lot 1 | 3 | 16 | 33 | | Unknown | 1.96 |
| Lots 1, 2 and 4, block 3, sub of lot 1 | 3 | 16 | 33 | | E. H. Herrick | 8.36 |
| Lots 3 and 4, block 4, sub of lot 1 | 3 | 16 | 33 | | E. H. Herrick | 5.32 |
| Lots 1 and 2, except lots 17, 18 19, as per sub block 6, sub of lot 1 | 3 | 16 | 33 | | E. H. Herrick | 3.49 |
| Lots 1, 2 and 3, block 5, sub of lot 1 | 3 | 16 | 33 | | E. H. Herrick | 5.32 |
| Lot 8, block F, Port Orange | | | | | Baker & Cummings | 42.65 |
| E 50 feet of lot 13, block G, Port Orange | | | | | Heirs J. F. Vass | 31.20 |
| Lot 1, block I, Port Orange | | | | | Caroline McDonald | 16.68 |
| W 50 feet of E 275 feet of lot 4, block M, Port Orange | | | | | Georgia B. Ramsey | 9.99 |
| Lot 7, block 3, Allan's, Port Orange | | | | | S. H. Bailey | 6.84 |
| Lots A, B, D, E and F, resub of lots 7 and 8, block 2, Flemings, Port Orange | | | | | Port Orange Development company | 8.96 |
| Lots 10 and 11, block 4, Fleming's, Port Orange | | | | | Paul Clark | 6.84 |
| Lots 13 and E 45½ feet of lot 19, assessor's, Port Orange | | | | | D. W. Winn | 5.62 |
| Lot 5, sub of lots 3 and 4 | 4 | 16 | 33 | 8 | Adam Overstreet | 6.54 |
| Undivided ½ int. in lot 11, sub of lots 1, 2 and 4 | 5 | 16 | 33 | 4 | D. W. Winn | 2.58 |
| S½ of N½ of lot 1 | 8 | 16 | 33 | 15 | L. D. Batholomew | 1.67 |
| N 2¼ chs of lot 3 and lot 4, sub of lot 1 | 9 | 16 | 33 | 14 | F. O. Sparkman | 3.90 |
| Lot 3, sub of lots 14 and 15, Allandale per map book 2, page 65 | | | | | Emma H. Billings | 2.27 |
| Lots 7 and 8, block 2, Allandale, new map | | | | | A. J. McLaughlin | 1.97 |
| E ½ of lots 1 and 2, block 3, Allandale, new map | | | | | Jas. H. Bennett | 5.32 |
| Lots 7 and 14, block 6, Allandale, new map | | | | | John F. Hume | 2.27 |
| Lots 8 and 13, block 6, Allandale, new map | | | | | C. J. McCormick | 2.27 |
| Lots 9, 10, 11 and 12, block 6, Allandale, new map | | | | | W. M. Hunter | 9.99 |
| Lots 4, 5, 10 and 11, block 7, Allandale, new map | | | | | Allandale Company | 11.41 |

(Continued on Page 6.)

NEWSPAPERARCHIVE®
NEWSPAPERARCHIVE®

(Continued from Page 5.)

| DESCRIPTION | Section | Township, South | Range, East | Acres | OWNER | Amount of Taxes and Cost |
|---|---|---|---|---|---|---|
| Lot 4 | 15 | 16 | 30 | 72 | Unknown | 1.92 |
| Lot 1 | 16 | 16 | 30 | 40 | J. M. Clemons | 2.55 |
| N½ of lot 3 | 16 | 16 | 30 | 20 | Theo. Strawn | 12.53 |
| SE¼ of se¼ | 18 | 16 | 30 | 40 | H. M. Beardsley | 2.38 |
| S½ of se¼ of se¼ | 19 | 16 | 30 | 15 | R. D. Coffman | 1.90 |
| NE¼ of lot 4 | 30 | 16 | 30 | 10 | H. M. Beardsley | 1.18 |
| E¾ of s½ of lot 4 and nw¼ of lot 4 | 30 | 16 | 30 | 25 | R. D. & L. Coulter | 2.68 |
| W½ of s½ of se¼ of sw¼ | 31 | 16 | 30 | 15 | Mary E. Hazen | 5.70 |
| 1 acre square in nw corner of nw¼ of se¼ of se¼ | 32 | 16 | 30 | 1 | J. V. Downs | 1.17 |
| S½ of se¼ except se¼ of se¼ of se¼ | 33 | 16 | 30 | 150 | Angiers L. & I. Co. | 17.55 |
| E 620 ft of lot 6 Wilson's sub of Levy grant | | | | 7 | J. J. Williams | 1.80 |
| Lot 12 Wilson's sub of Levy grant | | | | 80 | Theo. Strawn | 24.80 |
| Lots 18 and 19 except 8 acres in lot 19 per deed book 58 page 4 and except E 20 chs of S 10 chs of lot 18 Wilson's sub of Levy grant | | | | 138 | C. L. Mann | 10.05 |
| Part of lot 19 per deed book 58 page 4 and E 20 chs of s 10 chs of lot 18 Wilson's sub of Levy grant | | | | 28 | Theo. Strawn | 9.75 |
| Lot 5 O. N. Hall estate | | | | 10 | W. B. Taylor | 1.58 |
| Lot 15 O. N. Hall estate | | | | 10 | Harvey Jones | 1.50 |
| Lot 8 Assessor's sub of Dupont grant | 39 | 16 | 30 | 15 | Jessie C. Lewis | 10.40 |
| E 319 ft of S 390 ft of lot 8 Neff estate | | | | 2 | Carrie L. Hull | 1.23 |
| Lots 9 to 14 inclusive Neff estate | | | | 154 | H. M. Beardsley | 10.40 |
| SW¼ of nw¼ of nw¼ | 3 | 17 | 30 | 10 | Edith H. Fraser | 1.66 |
| NW¼ of ne¼ of se¼ | 4 | 17 | 30 | 10 | M. E. Neal | 2.38 |
| Lots 51 to 55 inclusive Hough's sub in | 4 | 17 | 30 | | J. A. Harper | 3.17 |
| N½ of se¼ of sw¼ of sw¼ | 4 | 17 | 30 | 5 | Mary E. Gregory | 29.43 |
| S½ of se¼ of sw¼ of sw¼ | 4 | 17 | 30 | 5 | C. R. Strawn | 48.75 |
| W½ of lot 1 block G Deanburg | | | | 2 | Helen E. Gaulden | 6.79 |
| Lots 35 and 36, sub of block K Deanburg | | | | | N. W. McClellan | 1.48 |
| S½ of se¼ of ne¼ | 5 | 17 | 30 | 20 | W. H. Gregory | 2.87 |
| S½ of ne¼ of ne¼ | 6 | 17 | 30 | 20 | Heirs F. E. Bond | 2.97 |
| Part of ne¼ of se¼ per deed book 28 page 700 | 7 | 17 | 30 | 1 | Seminole Mfg. Co. | 10.40 |
| W 214 ft of N 149 1-6 ft of lot 8 block 1 DeLand | | | | | Grace W. Hays | 92.52 |
| N 125 ft of lot 1 and E 2 ft of n 125 lot 2 block 5Deland | | | | | Mrs. L. J. W. Purdy | 27.32 |
| SE¼ of lot 3 block 5 DeLand | | | | | M. C. Woodward | 24.60 |
| W 70 ft of lot 3 block 7 DeLand | | | | | E. O. Woodward | 20.07 |
| E 75 ft of S 100 ft of lot 9 block 9 DeLand | | | | | F. S. Nasworthy | 10.40 |
| Lot 18 sub of W 482 ft of block 9 DeLand | | | | | Chas. Jones | 24.90 |
| N 48 ft of S 96 ft of W 160½ ft of lot 6, sub of lot 7, block 10 DeLand | | | | | DeLand Realty Co. | 4.66 |
| Lot 6 and lot 7 except S 75 ft block 1, Shrimer's sub blk. 10 DeLand | | | | | Elizabeth B. Eccles | 27.62 |
| E½ of lot 1 block 17, DeLand | | | | | Eliza M. Peck | 7.70 |
| Lots 4 and 5, block A, sub of lots 7 and 8, block 17, DeLand | | | | | Annie G. Rowland | 22.79 |
| S½ of lots 4 and 5, block 18, DeLand | | | | | Murray Sams | 4.36 |
| Lots 20 and 21, sub of lots 1 to 9, block 19, DeLand | | | | | Milton Carter | 3.17 |
| Lot 30, sub of lots 1 to 9, block 19, DeLand | | | | | Alex Howell | 1.23 |
| Lot E, sub of lot 1, block 20, DeLand | | | | | Joseph Adkins | 2.68 |
| E½ of lot 6, block 21, DeLand | | | | | J. B. S. Robinson | 4.06 |
| N½ of lot 12, block 24, DeLand | | | | | H. P. Starkweather | 18.86 |
| N½ of lot 7, block A, Univercity Place, DeLand | | | | | W. M. Mowers | 13.25 |
| Lots 11, 12 and 13, Kingsbury's add to DeLand | | | | | S. G. Baker | 9.20 |
| N½ of e½ of lot 9, blk. 3, Howry's add to DeLand. | | | | | J. B. Conrad | 8.00 |
| S 50 ft of lot 10, blk. 3, Howry's add to DeLand | | | | | G. W. Fisher | 32.15 |
| Lot 10, blk. 4, Howry's add to DeLand | | | | | Emma J. Klicker | 17.66 |
| E 90 ft. of lots 7, 8, and 9, blk. 5, Howry's add to DeLand | | | | | Unknown | 8.30 |
| N 212 ft of e½ of lot 1, blk. 10, Howry's add to DeLand | | | | | Mrs. J. L. Nuchols | 20.07 |
| Lot 1, sub. of blk. 12, Howry's add to DeLand | | | | | H. W. Klicker | 3.17 |
| Lots E, F, and G, sub. of n½ of blk. 13, Howry's add to DeLand | | | | | M. J. Wood | 13.13 |
| Lot A, Clakes sub. blk. 14 Howry's add to DeLand | | | | | Winifred Marsh | 3.17 |
| Lots 1 and 2, Clakes sub, blk. 14, Howry's add to DeLand | | | | | Stump & Brown | 2.68 |
| Lots 17 and 18 Clakes sub blk 14, Howry's add to DeLand | | | | | C. D. Ase | 3.26 |
| Lots I and O, sub of n½ of blk. 15, Howry's add to DeLand | | | | | Unknown | 5.88 |
| Lots T, V, W and Z, sub of N½ of blk. 15, Howry's add to DeLand | | | | | W. A. Steed | 13.13 |
| W 100 ft of lots 30 and 31 sub of blk 16, Howry's add to DeLand | | | | | C. D. Landis, Trustee | 3.47 |
| Lots 1 and 2 blk 4, sub. of S½ of blk 32, Howry's add to DeLand | | | | | E. L. Rowland | 4.66 |
| Lots 3 and 4, blk. 4, sub. of S½ of blk. 32, Howry's add to DeLand | | | | | A. M. Kitchen | 4.66 |
| Lot 18, block 1, Walts' second add to DeLand | | | | | George Marsh | 24.90 |
| Lot 13, block 2, Walts' second add to DeLand | | | | | Janie Cozen | 3.17 |
| Lot 17, block 2, Walts' second add to DeLand | | | | | F. C. Harris | 5.58 |
| Lot 21, block 2, Walts' second add to DeLand | | | | | Elizabeth Bradby | 2.30 |
| Lot 16, block 3, Walts' second add to DeLand | | | | | C. F. Spaulding | 1.96 |
| Lots 8 and 9, sub of D and E block 5, Rich's add to DeLand | | | | | Miller, Simpson & Harris | 13.40 |
| Lots 13 and 14 sub of A, B, C and D, block 6, Rich's add to Deland | | | | | J. P. Mitchell | 8.30 |
| E 240ft of lot C block 8, Rich's add to Deland | | | | | Martha L. Willcoxen | 32.15 |
| Lots A, B, G and H, block 11, Rich's add to Deland | | | | | Henry L. Heyd | 36.98 |
| Lot 4, block B, Hay's add to Land | | | | | E. A. Fehr | 1.72 |
| Lots 26, 27, 38 and 39, Critchell & Hurry's add to DeLand | | | | | DeLand Building & Loan Co. | 6.18 |
| Lots 28, 29, 37 and W 35ft of lot 36, Critchell & Hurry's add to DeLand | | | | | J. N. Rander | 3.47 |
| Lots 31, 32, 33, and 34 Critchell & Hurry's add to DeLand | | | | | Sarah Martin | 3.47 |
| Lot 15, Chambers' & Dunn's add to DeLand | | | | | Joseph Walters | 2.20 |
| N½ of lot F and lot E sub of lots 31 to 36 Chambers' & Dunn's add to DeLand | | | | | S. F. Hadly | 2.26 |
| Lots G, H, K, L, M, N, R, T and S, sub of lots 31 to 36 Chambers' & Dunn's add to DeLand | | | | | Eliza Hadly | 3.28 |
| Lot 2. sub of lots 31 to 36 Chambers' & Dunn's add to DeLand | | | | | Louis Smith | 2.50 |
| Lot 2. sub of lots 31 to 36, Chambers' & Dunn's add to DeLand | | | | | John Watts | 3.47 |
| Lot 2, block 3, Armstrong's add to DeLand | | | | | W. B. Killix | 3.17 |
| W 66ft of lot 17, block 4, Armstrong's add to DeLand | | | | | Adella Nowland | 2.20 |
| Lot 15, Corson's add to DeLand | | | | | Mason Holt | 4.26 |
| Lot 21, Corson's add to DeLand | | | | | Unknown | 1.72 |
| S½ of lot 22 and lot 26, Corson's add to DeLand | | | | | Pat Howell | 3.17 |
| Lots 7, 8, 9 and 10, block 4, Hutchinson's add to DeLand | | | | | Louis Daniels | 5.88 |
| Lots 1, 2, 3, 4 and 5, block 5, Hutchinson's add to DeLand | | | | | J. A. Rogers | 3.47 |
| Lot 8, block 5, Hutchinson's add to DeLand | | | | | Patrick Ware | 1.48 |
| Lot 7, Phippens add to DeLand | | | | | J. M. Templin | 6.79 |
| Lot 13, Phippens add to DeLand | | | | | L. E. Odum | 3.00 |
| Lot 41, Phippens add to DeLand | | | | | A. G. Spafford | 1.22 |
| Lot 43, Phippens add to DeLand | | | | | Daisy Jones | 1.23 |
| Lot 115 Phippens add to DeLand | | | | | Daisy Jones | 1.23 |
| Lots 133, 139 and 142, Phippens add to DeLand | | | | | Daisy Jones | 1.73 |
| Lots 19, 20, 21 and 22 block B, Blacks add to Deland | | | | | G. W. Wertz | 2.66 |
| Lot 26, block E, Blacks add to DeLand | | | | | E & M Harris | .99 |
| All block 51, DeLand | | | | | Matilda Schmids | 2.38 |
| All block 52, DeLand | | | | | Kent Pendleton | 2.38 |
| All block 60, DeLand | | | | | E. B. Pooser, Jr. | 4.28 |
| E½ of block 72, DeLand | | | | | D. J. Griffith | 1.66 |
| All block 73, DeLand | | | | | Kent Pendleton | 2.38 |
| E½ of block 74, DeLand | | | | | Robt. Binder | 1.42 |
| All blocks 77, 78 DeLand | | | | | Alice Fitchener | 5.28 |
| S½ of lot 5, block 85, DeLand | | | | | C. J. Crouch | 5.28 |
| Lot 7, block 85, DeLand | | | | | M. L. Morgan | 1.66 |

| DESCRIPTION | Section | Township, South | Range, East | Acres | OWNER | Amount of Taxes and Cost |
|---|---|---|---|---|---|---|
| Lots 7 and 8, block 86, DeLand | | | | | J. S. Griffith | 7.09 |
| Lot 9, block 86, DeLand | | | | | C. M. Brokaw | 14.95 |
| E 66 feet of lot 19, sub of S 170 feet of block 87, DeLand | | | | | Catherine Fuqua | 5.83 |
| Lots 45, 46, 47, 48, 49, and 50, sub of block 89 and E½ of 90, DeLand | | | | | M. J. Bennett | 2.50 |
| Lot 66, sub of block 89 and E½ of block 90, DeLand | | | | | R. C. Bushnell | .99 |
| N 160 feet of lot 2, block 95, DeLand | | | | | C. C. Player | 5.58 |
| Lots 3 and 4, block 95, DeLand | | | | | Chas. Benton | 4.36 |
| Lot 4, block 95, DeLand | | | | | C. C. Fanning | 4.06 |
| N½ of e 155 feet of lot1, block 96, DeLand | | | | | D. E. Knight | 10.40 |
| Lots 28 and 29, sub of E½ of block 98 and all block 99, DeLand | | | | | John W. Edwards | 5.88 |
| Lot 32, sub of E½ of block 98 and all block 99, DeLand | | | | | Unknown | .99 |
| All blocks 104 and 105, DeLand | | | | | Alice Fitchener | 12.83 |
| Lots 31 and 32, Keystone add to DeLand | | | | | Unknown | 1.23 |
| Lots 49 and 50, Keystone add to DeLand | | | | | Wm. W. Forpy | 1.22 |
| Lot 57, Keystone add to DeLand | | | | | Mrs. R. Barascericy | .99 |
| Lot 18, block A, sub of block 112, DeLand | | | | | Mrs. P. M. Holm | 1.96 |
| Lot 7, block B, sub of block 112, DeLand | | | | | J. E. Mickler | 1.23 |
| Lots 13, 14 and 15, sub of E½ of block 117, DeLand | | | | | W. C. Cannons | 2.68 |
| Lots 16 and 23, sub of E½ of block 117, DeLand | | | | | W. C. Cannons | 1.72 |
| E½ of except E 100 feet of N 145 feet of block 118, DeLand | | | | | Leonie Corkins | 15.55 |
| Lot 9, sub of block 119, DeLand | | | | | Heirs E. B. Pooser | 2.68 |
| W½ of block 121, DeLand | | | | | A. L. Daly | 14.95 |
| Lots 23, 27 and 28, Pine Heights, sub of blocks 121, 122, DeLand, | | | | | Chas A. Brown, Jr. | 1.78 |
| All block 125, DeLand | | | | | G. M. DeLand | 7.70 |
| All block 139, DeLand | | | | | Heirs Martha Peacock | 19.77 |
| All block 155, DeLand | | | | | Heirs Martha Peacock | 4.06 |
| Lot 8, block 161, DeLand | | | | | Fannie Jones | 1.66 |
| Lot 13, block 161, DeLand | | | | | Marshall | 2.87 |
| Lots 19, 20, 21 and 22, block 161, DeLand | | | | | Matilda Hearn | 6.79 |
| Lots 26, 27, and 28, block 168, DeLand | | | | | Unknown | 2.20 |
| Lots 1, 5 and 6, sub of block 169, DeLand | | | | | Unknown | 3.17 |
| Lots 9 to 15, inc. sub of block 169, DeLand | | | | | Unknown | 4.36 |
| E½ of block 186, DeLand | | | | | H. D. Rhain | 2.38 |
| Lot 8, sub of block 193, DeLand | | | | | S. P. Clapper | .99 |
| Lot 15, sub of block 193, DeLand | | | | | L. S. Johns | .99 |
| Lot 16, sub of block 193, DeLand | | | | | Sarah L. Lewis | .99 |
| Lots 24 to 37, inc. sub of block 193, DeLand | | | | | Amy L. Dalby | 2.68 |
| Lot 48, sub of block 193, DeLand | | | | | W. F. Gemerick | .99 |
| Lot 49, sub of block 193, DeLand | | | | | G. A. Lewis | .99 |
| Lots 52 to 60, inc, sub of block 193, DeLand | | | | | Amy L. Dalby | 2.63 |
| S½ of block 196, DeLand | | | | | Caroline Hall | 1.90 |
| Lot 4, block 1, sub of block 197, DeLand | | | | | A. M. Kitchen | 2.68 |
| Lot 5, block 1, sub of block 197, DeLand | | | | | A. M. Kitchen | 1.96 |
| Lots 9 and 10, block 2, sub of block 197, DeLand | | | | | Oscar E. Olsen | 1.96 |
| Lot 19, block 2, sub of block 197, DeLand | | | | | R. Don Laws | 1.48 |
| Lot 15, Blue Lake addition, add to DeLand | | | | | E. W. Schooley | 1.48 |
| Lots 16 and 17, Blue Lake addition, add to DeLand | | | | | Cullen Falton | 1.96 |
| Lot 20, Blue Lake addition, add to DeLand | | | | | W. H. Schooley | 1.48 |
| E 6 chs of W 12½ chs of se ¼ of sw¼ | 12 | 17 | 30 | 12 | George E. and F. R. Spear | 5.88 |
| Lot 10, of M. M. Lymans sub of part of se¼ of sw¼ | 12 | 17 | 30 | | Mary C. Woodward | 1.72 |
| S 50 feet of lots 24 and 25 Winnemissett | | | | | C. O. Codrington | 3.17 |
| Lot 37, N of ditch, assessor's Winnemissett | | | | | John Gillson | 29.73 |
| Nw¼ of se¼ | 14 | 17 | 30 | 40 | Martha L. Willcoxen | 3.35 |
| Lots 1 and 2, sub of ne¼ of nw¼ of ne¼ | 15 | 17 | 30 | | Geo. H. Reed | 5.58 |
| Lots 31, 32 and 33, sub of ne¼ of nw¼ of ne¼ | 15 | 17 | 30 | | S. D. Peacock | 1.48 |
| Lots 38 and 39, sub of ne¼ of nw¼ of ne¼ | 15 | 17 | 30 | | M. H. McClellan | 1.23 |
| E½ of se¼ and e½ of w½ of se¼ and s¾ of w½ of sw¼ of se¼ and s½ of nw¼ of nw¼ of se¼ | 15 | 17 | 30 | 140 | Martha L. Willcoxen | 15.85 |
| S 500 feet of sw¼ of sw¼ and E 510 feet of N 820 feet of sw¼ of sw¼ | 17 | 17 | 30 | 25 | H. Weinstein | 3.47 |
| E½ of ne¼ of ne¼ and sw¼ of ne¼ of ne¼ | 19 | 17 | 30 | 30 | Heirs J. L. Nuchols | 4.36 |
| S¾ of E½ of sw¼ of sw¼ and S½ of sw¼ of sw¼ of sw¼ | 19 | 17 | 30 | 20 | J. C. Green | 3.47 |
| Lots 4 and 5, sub of E½ of sw¼ of ne¼ | 20 | 17 | 30 | 2 | Emanuel Winns | 2.20 |
| Lots 3 to 11 inc. sub of E½ of sw¼ of ne¼ | 20 | 17 | 30 | 3 | Willie Berch | 2.20 |
| Lot 19, sub of E½ or sw¼ of ne¼ | 20 | 17 | 30 | 1 | Walter Campbell | 1.96 |
| E½ of nw¼ of ne¼ | 20 | 17 | 30 | 10 | J. H. Beall | 1.66 |
| Nw¼ of nw¼ | 20 | 17 | 30 | 40 | Heirs J. L. Nuchols | 4.06 |
| Sw¼ of ne¼ of ne¼ | 21 | 17 | 30 | 10 | E. W. Baxter | 1.66 |
| Lot 7, sub of nw¼ of ne¼ | 21 | 17 | 30 | 5 | E. W. Baxter | .93 |
| N 436 feet of E 300 feet of ne¼ of ne¼ of sw¼ | 21 | 17 | 30 | 3 | Grace W. Hays | 1.72 |
| N½ of ne¼ of ne¼ of ne¼ | 22 | 17 | 30 | 5 | Jennie S. Griffith | 1.18 |
| N½ of se¼ of ne¼ of ne¼ | 22 | 17 | 30 | 5 | John G. Straker | 1.18 |
| E½ of ne¼ of sw¼ of ne¼ | 22 | 17 | 30 | 5 | Jennie C. Moser | .93 |
| N½ of sw¼ | 23 | 17 | 30 | 80 | Martha L. Willcoxen | 8.90 |
| W½ of nw¼ of nw¼ of nw¼ | 23 | 17 | 30 | 5 | Grace K. Atkinson | 1.18 |
| S½ of ne¼ and ne¼ of se¼ | 24 | 17 | 30 | 120 | Martha L. Willcoxen | 17.25 |
| E 225 feet of N 560 feet of se¼ of sw¼ S of road | 25 | 17 | 30 | 2 | Wm. Smith | 3.69 |
| W 210 feet of N 354 feet of se¼ of se¼ of sw¼ | 25 | 17 | 30 | 1 | Willis Williams | 2.22 |
| Se¼ of ne¼ of sw¼ | 26 | 17 | 30 | 10 | C. F. Hardick | 1.33 |
| E½ of nw¼ | 26 | 17 | 30 | 80 | E. R. McKean | 12.53 |
| N½ of se¼ of ne¼ of ne¼ | 27 | 17 | 30 | 5 | L. R. Spencer | 1.18 |
| W½ of nw¼ of ne¼ of ne¼ | 27 | 17 | 30 | 5 | Field & Penneck | 1.18 |
| Se¼ of ne¼ of sw¼ | 27 | 17 | 30 | 10 | W. N. Budd | 1.18 |
| N½ of ne¼ of sw¼ of nw¼ | 28 | 17 | 30 | 5 | W. & H. Nageboom | 1.90 |
| Sw¼ of se¼ | 29 | 17 | 30 | 40 | A. G. Jett, Trustee | 5.28 |
| E½ of se¼ of se¼ of se¼ | 33 | 17 | 30 | 5 | Dennis Bush | 1.90 |
| Se¼ | 34 | 17 | 30 | 160 | R. D. & L. Coulter | 7.70 |
| Ne¼ of sw¼ | 35 | 17 | 30 | 40 | C. R. Oliver | 2.13 |
| S½ of sw¼ | 35 | 17 | 30 | 80 | Wm. Laws | 3.81 |
| E½ of ne¼ of se¼ of sw¼ | 36 | 17 | 30 | 5 | P. & R. S. Bradly | 1.33 |
| E½ of ne¼ of sw¼ of sw¼ | 36 | 17 | 30 | 5 | Lizzie S. Johnson | 1.33 |
| W½ of sw¼ of se 40 acres of lot 2 | 1 | 18 | 30 | | G. W. Knox | 1.48 |
| Se¼ of N½ of lot 7 | 1 | 18 | 30 | 10 | A. G. Caruth | 1.42 |
| S¾ of sw 40 acres of lot 2 | 2 | 18 | 30 | 10 | George B. Lang | 1.90 |
| N 6 chs of w½ of lot 2 | 2 | 18 | 30 | 12 | T. J. Minton | 4.06 |
| W½ of sw¼ of S½ of lot 2 | 2 | 18 | 30 | 5 | Mattie B. Dymock | 11.32 |
| Lots 18 to 74 and 80 to 120 block A, sub of N½ of lot 4 | 2 | 18 | 30 | | C. A. Sackett | 3.17 |
| Lots 45 to 91, block B, sub of N½ of lot 4 | 2 | 18 | 30 | | C. A. Sackett | 1.48 |
| All block C sub of N½ of lot 4 | 2 | 18 | 30 | | C. A. Sackett | 1.96 |
| All block D, sub of N½ of lot 4 | 2 | 18 | 30 | | C. A. Sackett | 1.96 |
| All block F, sub of N½ of lot 4 | 2 | 18 | 30 | | C. A. Sackett | 1.96 |
| S½ of W¾ of S½ of S½ of lot 4 | 2 | 18 | 30 | 7 | J. J. Lynch | 1.43 |
| W½ of N½ of N½ of lot 5 | 2 | 18 | 30 | 10 | M. M. Moore | 1.66 |
| S½ of S½ of lot 7 | 2 | 18 | 30 | 20 | Anna Barnhart | 2.33 |
| N½ of sw¼ of N½ of lot 8 | 2 | 18 | 30 | 5 | R. D. & L. Coulter | 1.90 |
| N½ of ne¼ of N½ of lot 6 | 3 | 18 | 30 | 5 | Mary E. Thorpe | 1.66 |
| S½ of ne¼ of S½ of lot 5 | 3 | 18 | 30 | 5 | Stokes Johnson | 1.18 |
| E½ of sw¼ of N½ of lot 9 | 3 | 18 | 30 | 5 | Emma J. Klicker | 1.90 |
| W½ of se¼ of N½ of lot 11 | 4 | 18 | 30 | 5 | H. G. & R. O. Powell | .92 |
| E½ of nw¼ of ne¼ S of R R | 9 | 18 | 30 | 13 | Homer C. Clark | 4.06 |
| W¼ of nw¼ of sw¼ of nw¼ | 10 | 18 | 30 | 5 | Taylor, True & Clark | 1.66 |
| Lot 11, block 4, Orange City | | | | | F. W. Motsinger | 1.42 |
| Lot 13, block 4, Orange City | | | | | Unknown | 1.42 |
| Lots 4, 5, 12 and 13, block 5, Orange City | | | | | J. A. Whitcomb | 3.00 |
| Lot 24, block 12, Orange City Orange City | | | | | C. W. Sperry | 1.90 |
| N½ of lots 16 and 17, block 9, Orange City | | | | | W. Frank Clark | 5.58 |
| N 260 feet of lots 3 and 4 block 15, Orange City | | | | | K. H. Gaines | 3.00 |
| Lots 11, 12, and 13, sub of block 17, Orange City | | | | | H. G. Short | 2.20 |
| Lot 21, block 19, Orange City | | | | | R. D. & L. Coulter | 2.87 |
| All block 26, Orange City | | | | | K. H. Gaines | 7.70 |
| Lots 1 and 3, block 23, Orange City | | | | | Jennie A. Birth | 3.17 |
| N 87 feet of W 200 ft of lot 9 block 27, Orange City | | | | | Mary King | 3.17 |
| S 120 feet of W 200 feet of lot 9, E of Stillman avenue block 27, Orange City | | | | | Unknown | 2.02 |
| N 87 feet of E 220 feet of lot 9, block 27, Orange City | | | | | Unknown | 1.90 |
| S 225 feet of E 220 feet of lot 9 block 27, Orange City | | | | | Dennis Bush | 4.36 |
| Lot 11, except N 250 feet of W 110 feet of S 364 feet and except W 190 feet of N 260 feet, block 27, Orange City | | | | | Wm. Barrett | 6.48 |
| S 76 feet of W½ of lot 4, block 28, Orange City | | | | | Gail Burney | 1.22 |
| Lot 5, block 29, Orange City | | | | | R. D. & L. Coulter | 2.37 |

| DESCRIPTION | Section | Township, South | Range, East | Acres | OWNER | Amount of Taxes and Cost |
|---|---|---|---|---|---|---|
| S 50 feet of N 350 feet of E 130 feet of lot 4, block 29, Orange City | | | | | Wm. H. Robinson | 2.47 |
| Lot 20, block 30, Orange City | | | | | James Malone | 4.06 |
| Lots 8 to 14 and 39 to 62 inc. sub of lot 21, block 30, Orange City | | | | | C. R. Treraskis | 2.47 |
| Lot 6, block 31, Orange City | | | | | R. C. Halsby | 4.06 |
| Ne¼ of sw¼ of ne¼ | 11 | 18 | 30 | 10 | Henry Jones | 2.36 |
| W½ of sw¼ of sw¼ of ne¼ | 11 | 18 | 30 | 5 | E. C. Rust | 4.06 |
| Nw¼ of sw¼ of ne¼ and sw¼ of nw¼ of ne¼ | 11 | 18 | 30 | 20 | F. M. Rust | 12.63 |
| Se¼ of sw¼ of ne¼ and E½ of W½ of nw¼ of ne¼ | 12 | 18 | 30 | 20 | F. L. Hogden | 6.58 |
| Part of se¼ of nw¼, per deed book 18, page 153 | 12 | 18 | 30 | 12 | W. D. Heebner | 5.58 |
| Se¼ of ne¼ of ne¼ and W½ of ne¼ of ne¼ | 13 | 18 | 30 | 30 | E. Ellerby | 2.90 |
| W½ of ne¼ and nw¼ of se¼ except S 9 chs of E¾ | 13 | 18 | 30 | 116 | E. Ellerby | 4.38 |
| N½ of se¼ of se¼ | 20 | 18 | 30 | 20 | R. P. Bernhart | 2.87 |
| N½ of ne¼ of se¼ | 21 | 18 | 30 | 20 | Nancy Barnhart | 4.06 |
| E½ of se¼ of sw¼ | 23 | 18 | 30 | 20 | R. D. & L. Coulter | 1.66 |
| E½ of E½ | 32 | 18 | 30 | 160 | F. M. Ballard | 4.31 |
| W½ of ne¼ | 35 | 18 | 30 | 80 | F. M. Ballard | 2.38 |
| Lot 2, sub of ne¼ of se¼ | 36 | 18 | 30 | 1 | L. McCullis | 1.42 |
| Lot 13, sub of ne¼ of se¼ | 36 | 18 | 30 | 1 | Mary Newton | 1.50 |
| Lot 8, sub of se¼ of se¼ | 36 | 18 | 30 | 1 | H. W. Alston, Jr. | 1.42 |
| Lot 2, block 26, Volusia Park | | | | | D. Watt | .99 |
| W½ of ne¼ of sw¼ | 3 | 13 | 31 | 20 | Bunnell Development Company | 2.94 |
| Ne¼ and W½ of se¼ except nw¼ of nw¼ of se¼ and se¼ of se¼ and sw¼ and sw¼ of nw¼ and ne¼ of nw¼ and E½ of nw¼ of nw¼ | 4 | 13 | 31 | 530 | Bunnell Development Company | 43.20 |
| Ne¼ of ne¼ and E½ of nw¼ of ne¼ and W½ of se¼ | 5 | 13 | 31 | 130 | Bunnell Development Company | 13.37 |
| W½ of se¼ of nw¼ and ne¼ of nw¼ | 5 | 13 | 31 | 60 | Bunnell Development Company | 6.51 |
| All blocks 1, 2, 3, 4, 5, Korona | | | | | Bunnell Development Company | 2.42 |
| Lots 1 to 18, Inc. block 6, Korona | | | | | Bunnell Development Company | 3.78 |
| Lot 19, block 6, Korona | | | | | K. Waszewski | 3.18 |
| All block 7, Korona | | | | | M. J. Curley | 1.63 |
| Lots 1 to 18, Inc. block 8, Korona | | | | | Bunnell Development Company | 2.42 |
| Lot 19, block 8, Korona | | | | | Frank Eargwgewski | 3.18 |
| All blocks 9 and 10, Korona | | | | | Bunnell Development Company | 1.60 |
| Lots 1 to 6, Inc. block 11, Korona | | | | | Bunnell Development Company | 1.87 |
| Lot 7, block 11, Korona | | | | | J. A. Waszewski | 1.32 |
| Lots 8, 9, 10, 11, block 11, Korona | | | | | Bunnell Development Company | 1.60 |
| All blocks 13, 14, 15, and 12 Korona | | | | | Bunnell Development Company | 2.24 |
| Lots 1 to 16, Inc. block 16, Korona | | | | | Bunnell Development Company | 3.24 |
| Lot 1, block 17, Korona | | | | | J. A. Waszewski | 3.18 |
| Lots 2, 3 and 4, block 17, Korona | | | | | Bunnell Development Company | 1.87 |
| All blocks 18 and 19, Korona | | | | | Bunnell Development Company | 1.30 |
| Nw¼ of ne¼ | 21 | 13 | 31 | 40 | Harwood Turpentine Company | 3.48 |
| W½ of ne¼ and ne¼ of nw¼ | 25 | 13 | 31 | 120 | Harwood Turpentine Company | 10.31 |
| N½ of nw¼ and sw¼ of nw¼ | 32 | 13 | 31 | 120 | Volusia Development Company | 7.88 |
| Lot 11, block 36, Volusia | 35 | 13 | 31 | | Forest Swofford | 4.55 |
| Lot 11, block 36, Volusia,35 & | 36 | 13 | 31 | | | |
| Lot 6, block 166, Volusia, 36 & | 36 | 13 | 31 | | Isaac Faust | 1.00 |
| Lots 22 and 23, block 157, Volusia, 35 & | 36 | 13 | 31 | | T. H. Stafford | 2.12 |
| Se¼ of sw¼ | 24 | 14 | 31 | 40 | Jacob Groover | 2.64 |
| N½ of S½ of sw¼ of se¼ W of Tomoka | 25 | 14 | 31 | 5 | R. M. Weston | 3.48 |
| Ne¼ of sw¼ N of creek and E½ of nw¼ | 25 | 14 | 31 | 100 | John A. Groover | 7.58 |
| N½ of se¼ of se¼ of sw¼ | 25 | 14 | 31 | 5 | R. M. Weston | 2.09 |
| W½ of sw¼ of sw¼ of ne¼ | 26 | 14 | 31 | 5 | C. A. Kenny | 1.00 |
| Nw¼ of ne¼ | 35 | 14 | 31 | 41 | Crawford Sheppard | 3.73 |
| S 10½ chs of nw¼ of se¼ | 36 | 14 | 31 | 22 | M. C. Cone | 3.18 |
| S 528 feet of W 495 feet of nw¼ of se¼ and S 528 feet of E¼ of ne¼ of sw¼ | 19 | 17 | 31 | 10 | J. A. Courter | 11.55 |
| W 17½ chs of N¼ of sw¼ of sw¼ except N3¼ of E 5½ chs | 19 | 17 | 31 | 15 | Heirs Annie G. Campbell | 2.40 |
| Nw¼ of nw¼ | 19 | 17 | 31 | 40 | Martha L. Willcoxen | 2.12 |
| N½ of nw¼ of ne¼ | 33 | 17 | 31 | 20 | V. W. Gould | 1.63 |
| Lot 11, block 5, Lake Helen | | | | | W. L. Niven | 15.15 |
| Lots 5 and 6, sub of block 13, Lake Helen | | | | | Manuel Sanchez | 3.69 |
| Lots 13 and 14 sub of block 13 Lake Helen | | | | | Madeline B. Patton | 2.22 |
| Lots 15 and 16 sub of block 13 Lake Helen | | | | | Werena Miller | 2.22 |
| Lots 25 and 26 sub of block 13 Lake Helen | | | | | Manuel Sanchez | 1.24 |
| Lots 47 and 48 sub of block 13 Lake Helen | | | | | Manuel Sanchez | 1.84 |
| Lot 58, sub. of block 13, Lake Helen | | | | | M. G. Andress | 1.34 |
| Lot A, sub of lot 9, block 16, Lake Helen | | | | | Leander Baker | 1.93 |
| Lots 4 and 13, block A, sub of block 24, Lake Helen | | | | | Catherine Garrett | 3.10 |
| Lot 12, block A, sub of block 24, Lake Helen | | | | | Sarah M. Hurst | 1.93 |
| Lot 22 and e½ of lot 23, block A, sub of block 24, Lake Helen | | | | | Corney McCrory | 2.28 |
| Lots 5 and 6, and w½ of lot 7 block B, sub of block 24, Lake Helen | | | | | Florence G. Barber | 2.99 |
| Lot 23, block B, sub of block 24, Lake Helen | | | | | E. J. Kister | 1.63 |
| Lots 24 and 25, sub in block 55 and e½ of block 56, Lake Helen | | | | | Jas. Ellis | 2.28 |
| Lot 37, sub in block 55 and e½ of block 56, Lake Helen | | | | | Rosa L. Jordan | 1.34 |
| N 1-5 w of road in block 56, Lake Helen | | | | | Allan Sheomaker | 2.22 |
| E½ of block 65, Lake Helen | | | | | Agnes Ussing | 3.98 |
| All blocks 80 and 81, Lake Helen | | | | | L. C. and R. D. Coulter | 7.12 |
| Lot 13, Hill's sub of blocks 90 and 91, Lake Helen | | | | | E. A. Hill | 1.04 |
| 1 acre square in nw corner of block 93, Lake Helen | | | | | Oliver Thurman | 3.69 |
| All w of R. R. grade, block 94, Lake Helen | | | | | Wm. Smith | 5.16 |
| S½ of block 105, Lake Helen | | | | | Chas. Rivers | 2.21 |
| Se¼ of ne¼ of block 113, Lake Helen | | | | | Mary Cary | 3.51 |
| N¼ of s 2-3 of w 1-3 of block 118, Lake Helen | | | | | J. E. Redmon | 2.89 |
| N 1-5 of e¼ of block 120, Lake Helen | | | | | Allan Shoemaker | 5.16 |
| Ne¼ of block 126, Lake Helen | | | | | E. A. Hill | 2.89 |
| Nw¼ of block 136, Lake Helen | | | | | R. D. and L. Coulter | 2.00 |
| Se¼ of block 142, Lake Helen | | | | | M. C. Kirkwood | 2.30 |
| W½ of blocks 237 and 238, Lake Helen | | | | | Sam'l Jackson | 6.03 |
| Lot 2, except w 75 ft of n 100 ft, Gorey estate, Lake Helen | | | | | I. Gorey | 2.81 |
| N 108½ ft of w 100 ft of lot 4 s of R. R., Gorey estate, Lake Helen | | | | | Wm. Smith | 2.53 |
| W½ of e½ of s½ of lot 5 | 2 | 18 | 31 | 10 | A. A. Willington | [illegible] |
| S½ of lot 6 | 2 | 18 | 31 | 40 | E. B. Wilcoxen | [illegible] |
| W½ of e½ of n½ of lot 10 | 2 | 18 | 31 | 10 | W. T. McClellan | [illegible] |
| S½ of lot 12 | 2 | 18 | 31 | 30 | M. C. Kirkwood | [illegible] |
| N 10 chs of e 5 chs of w½ of lot 2 and n 5 chs of e½ of lot 2 | 4 | 18 | 31 | 10 | H. Richardson | [illegible] |
| Part of lot 1, per deed book 46, page 517, and part of lot 1, per deed book 46, page 139 | 5 | 18 | 31 | | Maud Johns | 16.65 |
| Part of lot 1, per deed book 46, page 351 | 5 | 18 | 31 | | J. F. Ballard | 9.57 |
| Part of lot 1, per deed book 54, page 16 | 5 | 18 | 31 | | Zachariah Roberts | 3.00 |
| Lots 3 and 7, block 1, sub of n 1306 ft. of lot 2 | 5 | 18 | 31 | | J. J. Gregory | 5.10 |
| Lots 4 and 8, block 1, sub of n 1306 ft of lot 2 | 5 | 18 | 31 | | James Grube | 3.16 |
| Lot 4, block 4, sub of n 1306 ft of lot 2 | 5 | 18 | 31 | | Harvey W. Richardson | 12.41 |
| S½ of lot 3 | 5 | 18 | 31 | 40 | J. Clegg Wright | 2.58 |
| S 125 feet of N 175 feet of E 100 feet of lot 7 | 5 | 18 | 31 | 1 | Samuel Campbell | [illegible] |
| S½ of lot 7 and N½ of lots 10 and 9 | 5 | 18 | 31 | 100 | J. Clegg Wright | [illegible] |
| W½ of N½ of lot 6 | 6 | 18 | 31 | 20 | A. L. Goodwin | [illegible] |
| S½ of nw¼ | 24 | 18 | 31 | 80 | H. P. Walters | [illegible] |
| Ne¼ | 30 | 18 | 31 | 160 | Heirs T. A. Mathewson | [illegible] |
| W½ | 30 | 18 | 31 | 320 | Florida Christian Assem. Association | [illegible] |
| Lots 1, 7, 8 and S½ of lot 2 | 30 | 18 | 31 | 280 | Florida Christian Assem. Association | 7.05 |
| S½ of lot 3 | 31 | 18 | 31 | 40 | Florida Christian Assem. Association | [illegible] |
| Lots 2, 5 and 6, sub of lot 6 | 31 | 18 | 31 | 20 | F. M. Ballard | [illegible] |
| W½ of nw¼ | 32 | 18 | 31 | 80 | F. M. Ballard | [illegible] |
| Part of nw¼ of sw¼ per deed book 25, page 490 | 36 | 18 | 31 | 5 | Heirs of J. A. Pattillo | [illegible] |
| W½ of ne¼ of sw¼ | 1 | 19 | 31 | 80 | E. C. Graves | [illegible] |

(Continued on Page 7.)

NEWSPAPERARCHIVE®

NEWSPAPERARCHIVE®

(Continued from Page 6.)

| DESCRIPTION | Section | Township, South | Range, East | Acres | OWNER | Amount of Taxes and Cost |
|---|---|---|---|---|---|---|
| Lot 5 and part of lots 1 and 6 per deed book 46, page 205 sub of se¼ of sw¼ | 4 | 19 | 31 | 3 | John Jenkins | 1.78 |
| Lots 10 and 17, sub of nw¼ of sw¼ | 4 | 19 | 31 | 6 | Matt Milliner | 1.96 |
| Lot 12, sub of E½ of se¼ | 5 | 19 | 31 | 6 | H. W. Alston, Jr. | .93 |
| Lot 6, sub of W½ of se¼ | 5 | 19 | 31 | 2 | D. & J. Brisbon | 1.66 |
| Lot 2, sub of sw¼ | 5 | 19 | 31 | 5 | D. & J. Brisbon | .93 |
| Lot 8, assessor's, Enterprise | 6 | 19 | 31 | 8 | Heirs of Mrs. O. H. Voss | .69 |
| Lots 28 and 30, assessor's Enterprise | 6 | 19 | 31 | 17 | Lucy A. Smith | 24.90 |
| Lot 38, assessor's, Enterprise | 6 | 19 | 31 | 6 | Florida Christian Assem. association | 1.48 |
| S 147 feet of lot 1 and S 133 6-10 feet of lot 3, block 2, Enterprise | | | | | Florida Christian Assem. association | 4.96 |
| Lots 1 to 6, inc. block 8, Enterprise | | | | | Florida Christian Assem. association | 2.26 |
| Lots 1 to 10, inc. block 9, Enterprise | | | | | Florida Christian Assem association | 2.26 |
| Lots 1 and 4 to 9, and S½ of lot 2, block 10, Enterprise | | | | | Florida Christian Assem. association | 2.26 |
| Lots 1 and 4 to 16 and S½ of lot 2 and 17, 18 and 19, block 11, Enterprise | | | | | Florida Christian Assembly association | 2.56 |
| Lots 1 to 8 inc. block 12, Enterprise | | | | | Florida Christian Assem. association | 2.02 |
| Lots 1, 2, 3, 4 and 7 to 26 inc. block 13, Enterprise | | | | | Florida Christian Assem. association | 2.26 |
| All block 14, Enterprise | | | | | Florida Christian Assem. Assn. | 1.72 |
| Lots 1 to 11, inc. block 15, Enterprise | | | | | Florida Christian Assem. association | 1.53 |
| W 200 feet of S 210 feet of lot 1, block 16, assessor's Enterprise | | | | | O. E. Peterson | 5.88 |
| All blocks 20 and 22, Enterprise | | | | | Florida Christian Assem. association | 4.66 |
| Lots 13, 14 and 15, block 21, Enterprise | | | | | C. E. Reynolds | 4.36 |
| W 133 feet of block 40, Enterprise | | | | | A. M. Stead | 5.58 |
| All except E 154 feet of lot 8, block 42, Enterprise | | | | | O. H. Voss | 3.17 |
| Lot 40, block 1, Bodine's Enterprise | | | | | Lena L. Brown | 1.96 |
| Lots 22 to 30 and 35 to 39, inc. block 2, Bodine's, Enprise | | | | | Lena L. Brown | 5.88 |
| Lots 13 to 21, inc. block 3, Bodine's, Enterprise | | | | | Lena L. Brown | 2.20 |
| Lots 2 to 20 and 24 to 29 and 22, block 4, Bodine's Enterprise | | | | | Lena L. Brown | 2.50 |
| Lots 6 to 11 and 14, 15 and 16, block 6, Bodines Enterprise | | | | | Lena L. Brown | 2.26 |
| Lots 6 to 11 and 14, 15 and 16 for Taxes 1914, block 6 Bodines Enterprise | | | | | Lena L. Brown | 2.26 |
| Lots 1 to 4 and 7 to 12 and 14 to 16, Taxes 1914, block 7 for 1914, Bodines Enterprise | | | | | Lena L. Brown | 3.77 |
| Lots 1 to 4 and 6, 7 to 12 and 14, 15 and 16, block 7, Bodine's Enterprise | | | | | Lena L. Brown | 3.47 |
| All blocks 9, 10 and 11, Bodine's Enterprise | | | | | Lena L. Brown | 2.20 |
| Lots 27, 28, 31, 33, 35, 37 and 39, Stores Enterprise | | | | | Emma L. Tucker | 10.49 |
| Lots 4 sub of lots 1 and 2 | 8 | 19 | 31 | 3 | John Thomas | 1.18 |
| Lots 12, sub of lots 1 and 2 | 8 | 19 | 31 | 4 | Matt Millsner | 1.66 |
| Nw¼ of ne¼ of se¼ and n½ of ne¼ of ne ¼ of se¼ | 10 | 19 | 31 | 15 | C. L. Pell | 1.96 |
| N¾ of lot 1 except W 4.75 chs of S 4.22 chs | 10 | 19 | 31 | 18 | C. L. Pell | 2.20 |
| East of ne¼ of ne¼ per deed book 27, pg 567 | 11 | 19 | 31 | 1 | S. H. Kirk | .99 |
| E½ of nw¼ | 11 | 19 | 31 | 80 | Florida Chris. Assem. Asso. | 2.68 |
| Lot 2, sub of W½ of sw¼ | 11 | 19 | 31 | 9 | C. L. Pell | 1.66 |
| Lots 2 and 5, sub of ne¼ of ne¼ | 12 | 19 | 31 | 8 | G. A. Patrick | 2.20 |
| Nw¼ of se¼ | 12 | 19 | 31 | 40 | S. S. White Dental Mfg. Co. | 3.17 |
| Lot 2 | 15 | 19 | 31 | 57 | Heirs of J. P. Harden | 3.35 |
| Unsurveyed part | 15 | 19 | 31 | 60 | Ellis & Harris | 1.90 |
| Unsurveyed part | 22 | 19 | 31 | 30 | Ellis & Harris | 1.18 |
| N, 20 chs of lot 8, lying between marsh on E and on W, Bulow tract | | | | 80 | John T. Dismuke | 15.00 |
| N, 20 chs of lot 8, lying W of High land, Bulow tract | | | | 20 | J. T. Dismuke | 1.30 |
| N, 20 chs of lot 8, lying E of High land, Bulow tract | | | | 80 | J. T. Dismuke | 2.94 |
| S 10 chs of N 50 chs of lot 8, except E 22 chs lying E of county road, Bulow tract | | | | | Spencer & Wall | 6.51 |
| Lot 39, Houston's sub | | 13 | 32 | 5 | F. D. Denton | 1.04 |
| Lot 41, Houston's sub | | 13 | 32 | 5 | W. A. NcNally | 1.04 |
| Lots 59, 60, 61 and 62, Houston's sub | | 13 | 32 | 20 | D. C. Smith | 2.51 |
| Lots 74, 75, 76 and 77, Houston's sub | | 13 | 32 | | D. C. Smith | 2.51 |
| Lots 90, 91, 92 and 93, Houston's sub | | 13 | 32 | | D. C. Smith | 2.39 |
| Lot 13, block 11, Pelican | | | | | W. A. McNally | .93 |
| Lot 6, block 15, Pelican | | | | | F. D. Denton | .93 |
| Lot 4 and E½ of nw¼ and nw¼ of nw¼ | 17 | 13 | 32 | 150 | Knox Jones | 14.79 |
| Riparian rights in Halifax river to lot 4 | 17 | 13 | 32 | | Unknown | 1.03 |
| All fractional | 19 | 13 | 32 | 21 | Harwood Turpentine Co. | 2.09 |
| Lots 1 and 3 | 20 | 13 | 32 | 78 | Harwood Turpentine Co. | 7.28 |
| Lot 2 | 20 | 13 | 32 | 31 | G. M. Houston | 3.18 |
| Lots 1 to 25 Inc., Vien De L'Eau | | | | | Heirs C. A. Bacon | 4.03 |
| N 400 feet of lots 11A Number Nine | | | | | Rev. C. Houston | 6.21 |
| S½ of lot 12A, Number Nine | | | | | J. H. Allen | 2.39 |
| Riparian rights in Halifax river to S 100 feet of lot 3 | 28 | 13 | 32 | | Unknown | 1.23 |
| Lots 2, 7 and 8, block B, sub of John Addison Grant | | | | | W. E. McMillan | 2.39 |
| Lots 7 and 8 block J, sub of John Addison Grant | | | | 10 | Al S. Fox | 1.84 |
| Lot 5 | 7 | 14 | 32 | 56 | Whitner & Lillard | 5.91 |
| Lots 3 and 4, Bellewood | | | | | Unknown | .95 |
| N 1-6 of lot 9 and lots 10 and 11 and S½ of lot 12, Bellewood | | | | | C. B. Simrall | 19.32 |
| Riparian rights in Halifax river to N 5-6 of lot 9 and lots 10 and 11 and S½ of lot 12, Bellewood | | | | | Unknown | 1.65 |
| W 200 feet of lot 11 and 12 except S 50 feet of E 262 feet and except N 150 feet of E 160 feet; Assessor's Triton Beach | | | | | Louise C. Putnam | 32.10 |
| Riparian rights in Halifax river to N 200 feet of lot 11, Assessor's Triton Beach | | | | | Louise C. Putnam | 1.66 |
| N½ of S 250 feet of E 302 feet of lot 12, Assessor's Triton Beach | | | | | Unknown | 2.57 |
| Lots 14, 11, 12, 23, 24 and 25 block 1, Triton Beach | | | | | Louise C. Putnam | 6.84 |
| Lot 13, block 2, Triton Beach | | | | | Ellen L. Borden | 1.06 |
| S 300 feet of lot 19, Assessor's Ormond Beach | | | | | Richmond Rochester | 2.80 |
| Lots 1 and 12, block 1, Ormond Beach | | | | | B. L. Peasley | 3.80 |
| Lot 13, block 1, Ormond Beach | | | | | C. B. Prettyman | 2.29 |
| 4 acres square in ne corner of lot 2 | 17 | 14 | 32 | 4 | N. H. Goodenow | 1.97 |
| W½ of sw¼ | 18 | 14 | 32 | 80 | E. D. Campbell | 6.54 |
| S½ of nw¼ of nw¼ | 19 | 14 | 32 | 20 | Ellsworth Trust Co. | 2.09 |
| Lot J, sub of River lot 7, Ormond | | | | | Episcopal church | 6.84 |
| Lot H, sub of River lot 10 Ormond | | | | | Heirs Wm. McCabe | 1.66 |
| E 95.6 feet of lot J, sub of River lot 14, Ormond | | | | | E. W. Rogers and T. S. Cobb | 5.62 |
| S½ of N 110 feet of E 180 feet of lot A, sub of Grant lot 3, Ormond | | | | | Mary D. Conova | 4.10 |
| Lot E, sub of Grant lot 4 Ormond | | | | | S. N. Sanford | 2.27 |
| Lot H, sub of Grant lot 6½ Ormond | | | | | E. D. Campbell | 5.32 |
| Lot K, sub of Grant lot 7 Ormond | | | | | E. D. Campbell | 5.32 |
| S 164 feet of E 440 feet of lot F, per deed book 32 page [illegible] sub of Grant lot 7, Ormond | | | | | E. D. Campbell | 3.12 |
| [illegible] feet of lot 7 and lots [illegible] 12 and 12½, Anderson [illegible], Ormond | | | | | Bertha C. Sawyer | 31.50 |
| [illegible] Andalusia block [illegible], Ormond | | | | | Wm. Francis | 2.80 |
| [illegible] Quadroon block Granada, Ormond | | | | | Joseph George | 5.32 |
| [illegible] lot 34, Forest Grove | | | | | Heirs John Anderson | 1.30 |
| [illegible] to 40, Inc., Forest [illegible], Ormond | | | | | Bertha C. Sawyer | 15.98 |
| [illegible] of lots 41 and 42, Forest [illegible], Ormond | | | | | Bertha C. Sawyer | 2.80 |
| [illegible] block 2, Liberia, Ormond | | | | | Milton Wade | 5.32 |
| [illegible] lot 2, block 3, Liberia | | | | | Green Coleman | 2.80 |
| [illegible] 9, block 3, Liberia | | | | | Milton Wade | 5.32 |
| [illegible] 30, block 4, Laverga | | | | | W. W. Jenkins | 2.80 |
| [illegible] 10 and 11, block 4, Ormond | | | | | G. D. Hudson | 6.84 |

| DESCRIPTION | Section | Township, South | Range, East | Acres | OWNER | Amount of Taxes and Cost |
|---|---|---|---|---|---|---|
| Lots 7 and 8 except N 120 feet of S 150 feet and N 155 feet of lot 19, block 4, Melrose, Ormond | | | | | G. D. Hudson | 4.40 |
| Lots 2 and 3, block 5, Melrose Ormond | | | | | J. P. Stanton | 6.84 |
| Lot 8, block 6, Melrose Ormond | | | | | J. B. Hand | 2.27 |
| Lot 6, block 7, Melrose, Ormond | | | | | Joe George | 3.15 |
| Lot 4, block 1, Belden's Melrose Ormond | | | | | H. Y. Williams | 2.27 |
| Lot 11, block 3, Belden's Melrose, Ormond | | | | | G. D. Hudson | 3.80 |
| Lot 14, block 3, Belden's, Melrose, Ormond | | | | | J. P. Belden | 1.66 |
| Riparian rights in Halifax river to lot 2, except S 100 feet, Assessor's Melrose, Ormond | | | | | Unknown | 4.40 |
| S 100 feet of lot 2, Assessor's Lower, Ormond Beach | | | | | Richmond Rochester | 6.84 |
| Lots 3 and 4, block 1, Halifax Beach | | | | | Heirs of Anderson & Price | 1.66 |
| Lot 7, block 13, Halifax Beach | | | | | C. F. Parnell | 1.05 |
| Riparian rights in Halifax river to S½ of lot 3 | 25 | 14 | 32 | | Unknown | 1.47 |
| S 50 feet of E 150 feet of lot 3 | 25 | 14 | 32 | | H. C. Stanford | 2.54 |
| Lot 2 and riparian rights in Halifax river, sub of lot 1 | 36 | 14 | 32 | 15 | D. L. Graham | 18.60 |
| Lot 1 except E 320 feet J. M. Hernandez Grant | 43 | 14 | 32 | | Unknown | 3.80 |
| Lot 9½, J. M. Hernandez Grant | 43 | 14 | 32 | | S. Parker | 6.84 |
| Riparian rights in Halifax river to lot 9½, J. M. Hernandez Grant | 43 | 14 | 32 | | Unknown | 1.35 |
| Lot 21, J. M. Hernandez Grant | 43 | 14 | 32 | | H. O. Watson | 9.89 |
| Riparian rights in Halifax river to lot 21, J. M. Hernandez Grant | 43 | 14 | 32 | | Unknown | 1.35 |
| Lot 27 E of road, J. M. Hernandez Grant | 43 | 14 | 32 | | F. D. Roberts | 3.80 |
| Riparian rights in Halifax river to lot 27, J. M. Hernandez Grant | 43 | 14 | 32 | | Unknown | 1.35 |
| Lot 28 E of road, J. M. Hernandez grant | 43 | 14 | 32 | | W. T. Roberts | 9.89 |
| Riparian rights in Halifax river to lot 28, J. M. Hernandez grant | 43 | 14 | 32 | | Unknown | 1.35 |
| Sw¼ of N½ of lot 50, Hopkins Fitch Grant | | | | | C. R. Trevaskie | 3.19 |
| Se¼ of N½ of lot 50, Hopkins Fitch Grant | | | | 5 | H. P. Allcott | 3.19 |
| E½ of lot 32 and W½ of lot 33, Hopkins Fitch Grant | | | | | C. Christiancy | 15.98 |
| Lots 1 to 9 and lot 11, block 1, Hand tract Fitch Grant | | | | 10 | E. H. Herrick | 5.32 |
| Lot 1, block 2, Hand tract Fitch grant | | | | | E. A. Parkinson | 1.26 |
| Lots 7 and 8 and S 1-2 of lot 13, block 2, Hand tract, Fitch grant | | | | | D. T. Thornton | 7.14 |
| Lot 13, block 1 sub of lots 14 and 25, block 2, Hand tract Fitch grant | | | | | Geo. L. Nelson | 1.66 |
| Lot 24, block 2, Hand tract Fitch grant | | | | 5 | E. H. Herrick | 2.27 |
| Lot 26, block 2, Hand tract Fitch grant | | | | 5 | E. A. Parkinson | 2.27 |
| Lots 1, 2, 3, 4 and 7, block 3 Hand tract, Fitch grant | | | | 4 | E. H. Herrick | 1.97 |
| Lot 14, block 3, Hand tract, Fitch grant | | | | 5 | E. H. Herrick | 2.27 |
| Lots 18, 19 and 20, block 3 Hand tract, Fitch grant | | | | 15 | S. M. Sanford | 5.32 |
| Lots 29, 30 and 31, block 3 Hand tract, Fitch grant | | | | | E. H. Herrick | 6.84 |
| Lot 12, block 4, Hand tract Fitch grant | | | | | E. H. Herrick | 2.27 |
| Lots 6, 7 and 8, block 5, Hand tract, Fitch grant | | | | 15 | E. H. Herrick | 5.32 |
| Lots 27, 28 and 29, block 5 Hand tract, Fitch grant | | | | 15 | E. H. Herrick | 5.32 |
| Lots 7 to 12, Inc., block 7, Hand tract, Fitch grant | | | | | E. H. Herrick | 2.27 |
| Lots 14 and 16, block 7, Hand tract, Fitch grant | | | | | E. H. Herrick | 3.80 |
| Lots 7 to 12 Inc., block 8 Hand tract, Fitch grant | | | | | E. H. Herrick | 2.27 |
| Lot 3, block 1, J. F. Walker's add to Holly Hill | | | | | Walker & Wetherell | 6.84 |
| Riparian right in Halifax river to Lot 3, block 1, J. F. Walker's add to Holly Hill | | | | | Unknown | 1.65 |
| Lots 1 and 3, block 7, M & C Holly Hill | | | | | L. J. Crews | 12.93 |
| Riparian rights in Halifax river to lot 4, block 13, M & C, Holly Hill | | | | | Unknown | 1.35 |
| Riparian rights in Halifax river to Lot 5, block 13, M & C, Holly Hill | | | | | Unknown | 1.35 |
| Lot 7, block 16, M & C, Holly Hill | | | | | P. J. Hawley | 3.80 |
| Lots 2 and 3, block 20, M & C Holly Hill | | | | | W. H. Byne | 9.89 |
| Lot 15, block 20 M & C, Holly Hill | | | | | Harmon Clifton | 12.93 |
| E½ of Lot 17, block 20, M & C, Holly Hill | | | | | Mary W. Hancy | 6.84 |
| Lot 35, block 22, M & C, Holly Hill | | | | | B. Mason | 2.27 |
| Lots 39 and 40, block 22 M & C, Holly Hill | | | | | Julia M. Randall | 6.84 |
| Lots 13, 14, 23 and 24, block 23 M. & C. Holly Hill | | | | | C. R. Strong | 12.93 |
| Riparian rights in Halifax river to lot 10, block 24, R & T, Holly Hill | | | | | Unknown | 1.66 |
| Lot 7, block 26, M & C, Holly Hill | | | | | B. Mason | 5.32 |
| W 100 feet of N½ of lot 8, block 28, M & C, Holly Hill | | | | | Homer Bennett | 1.97 |
| W½ of lot 1, block 29, M & C, Holly Hill | | | | | Hattie A. Cowie | 5.32 |
| W½ of lot 2, block 29, M & C, Holly Hill | | | | | Harmon Clifton | 3.80 |
| Nw¼ of lot 2, block 30, M & C, Holly Hill | | | | | A. Cowie | 5.32 |
| E 1-3 of N 125 feet of E½ of W½ of lot 1, block 34, M & C, Holly Hill | | | | | W. E. Ballough | 2.27 |
| W½ of E 2-3 of N 125 feet of E½ of W½ of lot 1, block 34, M & C, Holly Hill | | | | | Lizzie M. Ballough | 1.96 |
| S 50 feet of N 175 feet of E½ of W½ of lot 1, block 34, M & C, Holly Hill | | | | | Lizzie M. Ballough | 1.96 |
| W½ of lot 1, block 34, M & C Holly Hill | | | | | Hattie A. Cowie | 9.89 |
| W 1-3 of lots 1, 2 and 3, block 34½, M & C, Holly Hill | | | | | H. A. Bennett | 8.66 |
| E 1-3 of lots 1, 2 and 3, block 34½, M & C, Holly Hill | | | | | Maggie Lastinger | 10.19 |
| Lot 1 | 2 | 15 | 32 | 75 | Jessie E. Longe | 5.91 |
| E½ of sw¼ | 2 | 15 | 32 | 80 | N. W. McClellan | 4.82 |
| Tract 1, block 4, sub of | 12 | 17 | 32 | | Indian Springs Land Co. | 1.29 |
| Tract 2, block 4, sub of | 12 | 17 | 32 | | Michael Jamnik | 1.56 |
| Tract 3, block 4, sub of | 12 | 17 | 32 | 20 | H. S. Newberry | 2.55 |
| S¼ of tract 4 and S½ of 6, block 4, sub of | 12 | 17 | 32 | | Helen Newbury | 1.38 |
| Tracts 1, 2, 11 and 12, block 1, sub of | 13 | 17 | 32 | 40 | E. C. Howe | 3.27 |
| Tract 3, block 1, sub of | 13 | 17 | 32 | 20 | Stephen Martinek | 1.71 |
| Tracts 7, 9 and 10, block 2, sub of | 13 | 17 | 32 | | Indian Springs Land Co. | 2.85 |
| Tracts 7 and 8, S of R R block 3, sub of | 13 | 17 | 32 | | E. C. Howe | 1.59 |
| Tract 10, block 3 sub of | 13 | 17 | 32 | 20 | R. J. Reidell | 2.55 |
| Tract 4, block 4, sub of | 13 | 17 | 32 | 20 | Albert G. Hall | 2.55 |
| All block 1 and 4, sub of | 21 | 17 | 32 | 320 | W. K. Young | 15.15 |
| All blocks 2 and 3, sub of | 21 | 17 | 32 | 320 | G. F. Bundee | 15.15 |
| Tracts 1, 2, 11 and 12, block 1, sub of | 24 | 17 | 32 | 40 | E. C. Howe | 3.90 |
| E½ of tract 10, block 1, sub of | 24 | 17 | 32 | 10 | V. W. Weichman | 1.50 |
| Tract 5, block 3, sub of | 24 | 17 | 32 | 10 | Jas. S. Walker | 1.29 |
| Tracts 1, 2, 3, 10, 11 and 12 block 4, sub of | 24 | 17 | 32 | 80 | E. C. Howe | 7.05 |
| Tracts 1, 2, 3, 10, 11 and 12 block 1, sub of | 25 | 17 | 32 | 80 | E. C. Howe | 6.00 |
| All block 1, sub of | 28 | 17 | 32 | 160 | Wm. K. Young | 10.95 |
| E½ of block 2 and all block 4, sub of | 28 | 17 | 32 | 240 | G. F. Bundee | 15.50 |
| Tract 6, block 1, sub of | 36 | 17 | 32 | 10 | Jno. V. Walsh | 1.29 |
| E½ of tract 9, block 1, sub of | 36 | 17 | 32 | 10 | A. J. McMullen | 1.29 |
| Tract 1, block 2, sub of | 36 | 17 | 32 | 10 | S. A. Davis | 1.29 |
| Tract 2, block 2, sub of | 36 | 17 | 32 | 10 | Richard Roberts | 1.29 |
| Tract 11, block 2, sub of | 36 | 17 | 32 | 10 | Carl J. Boquist | 1.29 |
| Tract 8, block 4, sub of | 4 | 18 | 32 | 10 | George P. Tilma | 1.29 |
| Lot E and lot F except E 10 acres of lot F, sub of | 5 | 18 | 32 | | Peter Munn | 3.27 |
| Tract 8, block 3, sub of | 5 | 18 | 32 | 10 | Barnett Epstein | 1.29 |
| Tract 5, block 3, sub of | 9 | 18 | 32 | 10 | Mary A. Powell | 1.29 |
| Tract 5, block 1, sub of | 9 | 18 | 32 | 10 | John L. Hart | 1.06 |
| Tract 7, block 1, sub of | 10 | 18 | 32 | 10 | Wm. C. Gildow | 1.29 |
| Tract 11, block 1, sub of | 11 | 18 | 32 | 10 | Indian Springs Land Co. | 1.50 |
| Tract 5, block 1, sub of | 11 | 18 | 32 | 10 | H. E. Hake | 1.29 |
| N½ of tract 9, block 2, sub of | 11 | 18 | 32 | | David Tate | 1.80 |
| Lot 12, block 16, Alamana | | | | | Mark Underhill | 1.29 |
| N½ of tract 4, block 3, sub of | 12 | 18 | 32 | 10 | Theresa M. Doeing | 1.59 |
| Tract 10, block 3, sub of | 12 | 18 | 32 | 20 | Evelyn Hermont | 2.15 |
| Sw¼ of ne¼ | 13 | 18 | 32 | 40 | J. W. Dameron | 2.97 |
| Fractional tract N½ of 3 and tract 4, block 2, sub of | 13 | 18 | 32 | | Ada B. Cody | 1.59 |
| Tract 13, block 4, sub of | 14 | 18 | 32 | 10 | J. H. Sheridan | 1.29 |
| Tracts 9 and 10, block 2, sub of | 15 | 18 | 32 | 40 | Hans T. Bjerke | 3.90 |
| N½ of tract 4, block 3, sub of | 15 | 18 | 32 | 10 | Matilda Schmidt | 1.59 |
| All block 1, Lake Ashby Park | 22 | 18 | 32 | | Cunningham & Sanders | 2.10 |

| DESCRIPTION | Section | Township, South | Range, East | Acres | OWNER | Amount of Taxes and Cost |
|---|---|---|---|---|---|---|
| All block 2, Lake Ashby Park | 22 | 18 | 32 | | Cunningham & Sanders | 2.10 |
| All except lots 15 and 18, block 3, Lake Ashby Park | 22 | 18 | 32 | | Cunningham & Sanders | 2.10 |
| All block 4, Lake Ashby Park | 22 | 18 | 32 | | Cunningham & Sanders | 2.10 |
| Tract 4, block 1, sub of | 24 | 18 | 32 | 20 | Agnes A. Harris | 2.15 |
| Tract 8, block 1, sub of | 24 | 18 | 32 | 10 | Frank Duzek | 1.29 |
| S 15 acres of N½ of lot 2 | 31 | 18 | 32 | 15 | Georgiana Wingate | 1.42 |
| Se¼ of nw¼ of nw¼ | 3 | 19 | 32 | 10 | Mack Borchardt | 1.18 |
| Nw¼ of ne¼ of se¼ | 4 | 19 | 32 | 10 | Gotlick Nehring | 1.18 |
| Ne¼ of se¼ of nw¼ | 4 | 19 | 32 | 10 | John Johnson | 1.18 |
| W½ of sw¼ of sw¼ of sw¼ | 9 | 19 | 32 | 5 | J. S. Rutner | 1.18 |
| Tract 1, block 1, sub of | 12 | 19 | 32 | 10 | Henry H. Graham | 1.29 |
| Nw¼ of nw¼ | 15 | 19 | 32 | 40 | Howard Packard Lumber company | 3.65 |
| Nw¼ of se¼ of nw¼ | 16 | 19 | 32 | 10 | Beghtol & Hatch | 1.43 |
| E½ of ne¼ and sw¼ of ne¼ | 19 | 19 | 32 | 120 | Unknown | 6.49 |
| Lot 2 | 22 | 19 | 32 | 66 | Howard Packard Lumber company | 12.93 |
| Lots 21 and 22, block 2, B & S, Seabreeze | | | | | L. H. & W. A. Merryday | 179.55 |
| Lot 15 and S½ of lot 16, and N½ of lot 14, block 4 B & S, Seabreeze | | | | | L. W. Merryday | 33.18 |
| Lot 2, block 5½, B & S, Seabreeze | | | | | Silas Hubbell | 32.88 |
| Lots 4 and 5, block 5½, B & S, Seabreeze | | | | | Annie B. Cordis | 40.02 |
| Lot 21, block 9, B & S, Seabreeze | | | | | L. H. & W. A. Merryday | 9.98 |
| Lots 10 and 10½, block 10 B & S. Seabreeze | | | | | L. H. & W. A. Merryday | 9.98 |
| Lot 3, block 12, B & S, Seabreeze | | | | | Ida A. Upson | 1.82 |
| Lots 2 and 4, block 13, B & S, Seabreeze | | | | | H. F. Stewart | 6.11 |
| E 100 feet of lot 12, block 15 B & S, Seabreeze | | | | | J. E. D. Graves | 27.53 |
| S 150 feet of block 2, Rogers Seabreeze | | | | | S. P. Hubbell | 6.11 |
| S 75 feet of N 150 feet of block 3, Rogers, Seabreeze | | | | | E. W. Andrews | 3.61 |
| S 50 feet of N 250 feet of block 3, Rogers, Seabreeze | | | | | E. L. Stewart | 2.54 |
| S 100 feet of N 350 feet of block 3, Rogers, Seabreeze | | | | | Jessie C. Sweeney | 4.32 |
| S 50 feet of N 400 feet of block 3, Rogers Seabreeze | | | | | S. P. Hubbell | 2.54 |
| S 58 1-3 feet of N 525 feet of block 3, Rogers, Seabreeze | | | | | John S. Barb | 2.89 |
| All except N 525 feet, block 3, Rogers, Seabreeze | | | | | H. Y. Stillman | 4.32 |
| Lots 11 and 12, block 5, Rogers, Seabreeze | | | | | S. P. Hubbell | 57.87 |
| Lot 15, block 5, Rogers, Seabreeze | | | | | L. Z. Burdick | 7.89 |
| Part of lot 6 per deed book 67, page 368, block 7, Rogers, Seabreeze | | | | | O. R. Nicholson | 2.12 |
| Lots 20 and 21, block 8, Rogers, Seabreeze | | | | | S. P. Hubbell | 25.74 |
| W 93 feet of lots 1, 2, 3, and lots 4 and 5, block 9, Rogers, Seabreeze | | | | | S. P. Hubbell | 26.04 |
| Lots 1, 2, 3 and 4, block 11, Rogers, Seabreeze | | | | | S. P. Hubbell | 54.30 |
| W½ of lots 14, 15 and 16, block 11, Rogers, Seabreeze | | | | | S. P. Hubbell | 18.60 |
| Lots 1 to 6 and 12, 13 and 14 block 12, Rogers, Seabreeze | | | | | E. L. Howard | 107.80 |
| Lots 8 and 9, block 13, Rogers, Seabreeze | | | | | S. P. Hubbell | 36.45 |
| W½ of lot 10, block 14, Rogers, Seabreeze | | | | | E. L. Howard | 15.03 |
| W½ of lot 11, block 14, Rogers, Seabreeze | | | | | Burnette Lewis | 15.58 |
| Lots 1 and 2, block 17, Rogers, Seabreeze | | | | | S. P. Hubbell | 36.45 |
| E 50 feet of lot 3, block 17 Rogers, Seabreeze | | | | | D. D. Rogers | 18.60 |
| W½ of lot 3, block 17, Rogers, Seabreeze | | | | | E. R. Walker | 17.12 |
| N 340 feet of lot 1, block 4, East Daytona | | | | | T. F. Cordis | 232.80 |
| Riparian rights in Halifax river to N 340 feet of lot 1 block 4, East Daytona | | | | | Unknown | 4.62 |
| S 60 feet of lot 1 and lot 2 A, Assessor's platt, block 4 East Daytona | | | | | T. F. Cordis | 36.75 |
| Riparian rights in Halifax river to S 60 feet of lot 1 and lot 2 A, assessor's platt, block 4, East Daytona | | | | | Unknown | 2.07 |
| Lots 2 C and 3 A, assessor's platt, block 4, East Daytona | | | | | J. T. Shanahan | 47.46 |
| Riparian rights in Halifax river to lots 2 C and 3 A, Assessor's platt, block 4, East Daytona | | | | | Unknown | 2.07 |
| Lot 6, Assessor's platt, block 5, East Daytona | | | | | T. F. Cordis | 15.03 |
| Lot 8, Assessor's platt, block 5, East Daytona | | | | | E. H. Dayton | 2.54 |
| Lot 9, Assessor's platt, block 5, East Daytona | | | | | F. A. Griffin | 50.73 |
| Lot 1, block 8, East Daytona | | | | | Beacon Realty Co. | 5.81 |
| Lots 17, 18, 19 and 20, block 8, East Daytona | | | | | Beacon Realty Co. | 17.12 |
| N 67.8 feet of lot 6 on W end old map, block 18, East Daytona | | | | | J. A. Atkinson | 4.62 |
| Lot 17, block 24, East Daytona | | | | | J. A. Burgman | 7.89 |
| Lot 1, block 28, East Daytona | | | | | V. L. Richmond | 20.39 |
| Lots 4, 6 and 8, block 28, East Daytona | | | | | Beacon Realty Co. | 32.88 |
| Lot 5 except S 43 feet of N 56 feet and W 76½ feet of S 7 feet of N 63 feet, block 28, East Daytona | | | | | T. F. Williams | 10.23 |
| N 10 feet of S 20 feet of lot 5, block 39, East Daytona | | | | | C. G. Smith | 4.32 |
| S 55 feet of lot 4, block 41 East Daytona | | | | | W. C. Cannons | 6.11 |
| Lots 3, 4 and 6, block 42, East Daytona | | | | | A. C. Keating | 17.12 |
| Lots 2 and 3, block 45, East Daytona | | | | | A. C. Keating | 17.12 |
| S¾ of lot 4 and lots 5 and 6 and riparian rights, block 1, Memento | | | | | Conrad & Fish | 51.60 |
| Se½ of lot 2 and N 3 feet of E½ of lot 3, block 6, Memento | | | | | A. C. Webber | 22.47 |
| W 131 feet of N½ of lot 6, block 7, Memento | | | | | Alice B. Wasson | 13.25 |
| W 42 feet of E 121 feet of lot 1, block 8, Memento | | | | | J. E. Coleman | 2.54 |
| N 1-5 of S 25 feet of W 1 foot of E 101 feet of lot 1 block 9, Memento | | | | | J. A. Van Valzah | 1.41 |
| N½ of lot 2, block 11, Memento | | | | | H. T. Wetherby | 20.39 |
| W 110 feet of lot 6, block 12, Memento | | | | | Lund & Campbell | 11.46 |
| Lots 1 and 2, resub of block 18, Memento | | | | | A. C. Keating | 9.68 |
| Lots 1, 2 and 3, resub of block 22, Memento | | | | | James Haher | 13.25 |
| N¼ of lot 20, resub of block 23, Memento | | | | | Lottie L. Bisnop | 11.46 |
| S½ of lot 20, resub of block 23, Memento | | | | | Catherine Bunch | 2.54 |
| N½ of lot 22, resub of block 23 Memento | | | | | H. A. Fuller | 2.54 |
| S½ of lot 22, resub of block 23, Memento | | | | | Ella D. Rannery | 2.54 |
| All except N 150 feet, block 24, Memento | | | | | W. Petershon | 1.52 |
| W 165 feet of lot 10 and lot 11 except W 165 feet, resub of block 26, Memento | | | | | H. F. Stewart | 2.84 |
| S½ of lot 8, block 1, Daytona Beach | | | | | George Jaycox | 4.32 |
| Lot 12, block 1, Daytona Beach | | | | | J. F. Morrisey | 7.89 |
| Lot 3, block 20, Fuquay's sub Daytona Beach | | | | | D. F. Fuquay | 2.54 |
| Lot 11, block 22, Fuquay's sub, Daytona Beach | | | | | Staples & Cutten | 3.19 |
| Lots 1 to 6, inc. block 23 Fuquay's sub, Daytona Beach | | | | | D. F. Fuquay | 22.17 |
| Lot 20, block 23, Fuquay's sub, Daytona Beach | | | | | Staples & Cutten | 4.32 |
| Lots 5 and 19, block 25, Fuquay's sub, Daytona Beach | | | | | A. Van de Verd | 7.18 |
| Lot 12, block 25, Fuquay's sub Daytona Beach | | | | | Gruber & Morris | 3.61 |
| Lots 5 and 9, block 2, Daytona Beach | | | | | E. L. Howard | 15.03 |
| Lot 3 A, block 2, Daytona Beach | | | | | H. F. Green, Jr. | 9.68 |
| S 50 feet of E 150 feet of lot 2, block 3, Daytona Beach | | | | | Julia M. Randall | 29.61 |
| Riparian rights in Halifax river to N 50 feet of lot 21 block 3, Daytona Beach | | | | | Unknown | 1.77 |
| N 50 feet of lot 2, block 2, Marshall's sub, Daytona Beach | | | | | S. Ellen Law | 6.41 |
| Lots 2 and 3, block 7, Marshall's sub, Daytona Beach | | | | | W. P. Bearse | 11.46 |
| Riparian rights in Halifax river to lot 21, block 7, Marshall's sub, Daytona Beach | | | | | Unknown | 2.07 |
| Lot 2, block 8, Marshalls sub Daytona Beach | | | | | W. P. Bearse | 2.54 |
| Lots 5 and 20, block 8, Marshall's sub, Daytona Beach | | | | | T. W. Smith | 36.45 |
| Riparian rights in Halifax river to lot 20, block 8, Marshall's sub, Daytona Beach | | | | | Unknown | 1.77 |

(Continued on Page 8.)

NEWSPAPERARCHIVE®
NEWSPAPERARCHIVE®

# H. G. PUTNAM
## OF OAK HILL



**Candidate for Re-election as Member of State Legislature, to be voted for in Group No. 1.**

Mr. Putnam has been a resident of the State and Volusia county for 30 years and thoroughly understands conditions. He is a man who may be relied upon to really represent the people of his district, as his record in the session of 1915 will show. He invites inspection of his record as a member of the legislature.

(Paid Advertisement)


# COUNTY SCHOOL BOARD HOLDS SPECIAL SESSION

The board of public instruction of Volusia county, met in special session Thursday, May 11, all members being present The purpose of the meeting having been stated, the board proceeded to canvass the returns of special tax school elections held in several districts

In Barberville, district No 2, the result of the election for trustees was as follows M Beasley, 7, Clyde Lemmon, 7, W R Underhill, 7 For three mill levy 6, against, 1 M Beasley Clyde Lemmon, W R Underhill are elected and the three mill levy carried

New Smyrna, district No 8 the result of the election for trustees was as follows J H Hibbard, 7, A M Yarbrough, 53, J J Birch 58, T L Howell, 70, F W Hatch, 80, M A Galbreath, 81, D N Disbennett, 82 For three mill levy 49, against, 18 F. W. Hatch, M A Galbreath and D N Disbennett are elected and the three mill levy carried

In Oak Hill, district No 9 the result of the election for trustees was as follows Ernest McCollough, 1, H E Bennett 6, A J Montgomery 10, A F McDonald 11, Rufus Brooks, 12, J E Osteen 17 For three mill levy 17, against 2 A F. McDonald Rufus Brooks J E Osteen are elected and the three mill levy carried

In Lake Helen, district No 14, the result of the election for trustees was as follows W J Todd, 1, E G Blake, 5, C S Kister, 6, M M Bond, 6 For three mill levy, 5, against, 0 E G Blake, C S Kister, M M Bond are elected and the three mill levy carried

In Glencoe, district No 19, the result of the election for trustees was as follows John A Mier, 5, L S White, 6, G W Futch, 6 For three mill levy, 6, against, 0 John A Mier, L S White, G W Futch are elected and the three mill levy carried

In Hawks Park, district No 30 the result of the election for trustees was as follows M L Morse 1, T H Roycroft 2, A B Wilkinson 3, C L Wiggins, 5, E H Lehman, 8, J S Crawford 9, C W Murray 12 E H Lohman, 8, J S Crawford, C W Murray, C L Wiggins receiving the highest number of votes cast, Mr Crawford not being qualified to hold office, E H Lohman C L Wiggins and C W Murray are elected and the three mill levy carried

In Holly Hill district No 32, the result of the election for trustees was as follows C A Parker 5, W H Edmondson 8, F L Middleton 9, E Peterson 11 For three mill levy 7, against 1 W H Edmondson F L Middleton E Peterson are elected and the three mill levy carried

In Seabreeze district No 41 the result of the election for trustees was as follows C K Gillette 18, H A Horn 18, J H Tomlinson 18 For three mill levy 14, against, 2 C K Gillette H A Horn, J R Tomlinson are elected and the three mill levy carried

In Seville, district No 42, the result of the election for trustees was as follows A M Flowers, 1, W H McBride, 7, T E Register, 9, A B Prevatt, 10, T A Baker, 12, R. D. Raulerson 15 For three mill levy, 14, against, 1 A B Prevatt T A Baker, R D Raulerson are elected and the three mill levy carried

In Glenwood district No 43 the result of the election for trustees was as follows Bert Russell 1 R C Wheeler 5, W A Brodow, 4, E S VanCleef 7 For three mill levy, 6, against, 0 R C Wheeler, W A Brodow, E S VanCleef are elected and the three mill levy carried

The board then proceeded to canvass the returns of a bond election held on Tuesday, May 9th, A D 1916, in special tax school district No 12, DeLand, to determine whether or not said district shall issue bonds in the sum of $60 000 00, for the purpose of acquiring, enlarging, building, and otherwise improving public school facilities within the district, the result of which election is as follows. For issuing $60,000 00 of school bonds, 174 votes, against issuing $60,000 00 of school bonds, 7 votes, thrown out improperly marked, 1 vote, total votes cast, 182

By resolution duly passed, Landis, Fish and Hull were instructed to proceed with the greatest possible speed to validate these bonds

Attorney E F Oates, representing the board of trustees for special tax school district No 6, and the city commissioners for the city of Daytona, come before the board for the purpose of perfecting an agreement with the board upon the valuation of certain school property in Daytona which by an act of the legislature the trustees of said district are required to purchase from the city of Daytona, the same being a part of the proceedings of transferring Daytona as a municipal school district to a special tax school district The valuation of $44 618 04 was agreed upon for all the school property, including land buildings, furniture, fixtures, and all other equipment not enumerated herein now being used within the city limits of Daytona for public school purposes The district in payment whereof assumes an outstanding bond issue of the amount of $35 000 00 including accrued interest from April 1st, 1916 The balance of $9 618 04 to be paid in cash by the board of public instruction for the trustees of special tax school district No 6, out of the bond funds for that district The city of Daytona to transfer by warranty deed and bill of sale to the board of trustees for that district, all school property now owned and being used by the city of Daytona for public school purposes, the same to be transferred clear of all debt in every respect except the $35,000 00 outstanding bonds and accrued interest from April 1st, 1916 to date

Accordingly a check was drawn on Daytona s special tax school district bond funds of the amount of $9 618 04, same payable to the commissioners of the city of Daytona. The secretary was instructed to deliver the same to the commissioners upon the receipt of warranty deeds and bill of sale to all school property now owned and being used by the city of Daytona, and on assignment of all contracts held by that city for the purchase of additional school property, and a check payable to the board of public instruction for $1,750 00, same to cancel a debt owed by the city of Daytona in special tax school district trustees for Daytona, which amount was advanced by the trustees of that district for the payment of interest on $35,000 00 outstanding bonds due April 1st, A D 1916

Architect A E Lewis and both the old and the newly elected board of trustees of special tax school district No 8, New Smyrna, came before the board with plans for a brick school building to be erected in that district Both boards of trustees, together with the state board of architecture having approved the plans and specifications as submitted by Architect Lewis, after examination the county board also approved the plans and the secretary was instructed to advertise for bids for the erection of said building, to be opened Friday, June 9th, 1916

Chairman Crouch reported that it had been discovered that the Blake school building is new located on lot 47A, at Blake Florida which property is owned by Mrs Rogers He also stated that the property owned by the school board is lot 48 A situated directly north of and adjoining lot 47A Mr Crouch was authorized to have this building moved from lot 47A on to lot 48A within the next thirty days and a certificate assuring Mrs Rogers that this transfer would be made within thirty days was issued

The general salary schedule to be paid from the general school fund for all schools in the county for the coming term, was fixed and the county superintendent was again instructed to proceed with the employment of teachers

Chairman Crouch and secretary Sheppard were instructed to make a pay roll for all teachers whose schools close May 19th and to report same at the next meeting of the board

EDGAR EYES
Optician Tested
JACKSONVILLE, FLA
Broken Lenses Duplicated
Same Day as Recieved
We Specialize on Mail Orders - We Pay Postage
140 W FORSYTH ST



H. C. COLEE
BLACKSMITH and WHEELRIGHT
New Smyrna - - - - - Florida


### What Are Children?

What are children? Flowers—they are the flowers of the invisible world, indestructible self perpetuating flowers each with a multitude of angels and evil spirits underneath its leaves, toiling and wrestling for dominion over it.

Blossoms—they are the blossoms of another world whose fruitage is angels and archangels Or dewdrops—they are dewdrops that have their source not in the chambers of the earth nor among the vapors of the sky, which the next breath of wind or the next flash of sunshine may dry up forever, but among the everlasting fountains and inexhaustible reservoirs of mercy and love.—John Neal.

### Unfortunate Bone.

It has been found that the collar bone is more frequently broken than any other bone in the body.


**Fire Insurance**

**H. I. HAMILTON**

**News Office**



**THE CORNER DRUG STORE**

**PRESCRIPTIONISTS**

**Telephone No. 54**



**ZIPPERER & PATCH**

Livery, Feed and Sale
**STABLE**

Baggage Transfer

Agents for
**COLUMBUS WAGONS**
A Carload in Stock

Quick Service Guaranteed

**ZIPPERER & PATCH**



# Vote For
# ROY P. HAMLIN
## FOR
# Judge of the Criminal Court of Record

**He has had experience in practicing before this court as County Solicitor which gives him a thorough knowledge of the work of the court**

**He respectfully solicits your support at the polls in the primary June 6th.**

(Paid Advertisement)


NEWSPAPER ARCHIVE® NEWSPAPER ARCHIVE®

# VOTE FOR

# W. L. GAUSE

## The People's Candidate

## FOR

## County Commissioner, Fifth District

**The man who did not fight the bond issue, and the man who can be depended upon to use every influence to give us the roads covered by the bond issue.**

(Paid Advertisement)


**W. J. SEARS**

CANDIDATE FOR CONGRESS, FOURTH DISTRICT.

## STATE NEWS NOTES

The commercial club of Daytona is planning to celebrate the Fourth of July with several automobile events and a big barbecue on the city island.

—x—

A class of 15 was graduated this week from the Daytona high school Fifteen boys and girls also received diplomas from the eighth grade to enter the high school.

—x—

Pinellas county boasts of having eight civic organizations, either commercial clubs or chambers of commerce, not counting the various women's civic organizations

—x—

St. Luke's hospital, in Orlando, under the control of the Episcopal church, has suspended operation, because of lack of patronage and funds to maintain it It was established more than 25 years ago.

The women of the Roselind club of Orlando will soon begin the construction of a 12,000 club house of the Spanish mission type to be constructed of hollow tile and stucco

—x—

Arcadia was visited by a heavy hailstorm last week that lasted for half an hour The stones were the size of quails' eggs, and did some damage by beating water melons off the vines.

—x—

The Miami Metropolis says that if only a tenth of the building and improvement projects scheduled for the summer are put under way, they will have the most active summer in the history of the city.

—x—

The Commercial club of Stuart held a big banquet last week to celebrate the addition of 50 new members This organization makes Stuart a live town The secretary reported in a recent meeting more than 200 letters received and answered concerning Stuart and vicinity in the last four months.

Hastings now has a cemetery of its own Recently when one of the citizens could not secure a lot at Federal Point which had formerly been used by them he buried his daughter on his own property, and deeded a considerable tract to the city for a cemetery

—x—

**FLORIDA YOUNG WOMEN'S CAMP CONFERENCE IN JUNE**

Sessions of the Florida Young Women's Camp Conference are to be held at the Benson Springs hotel (formerly the Brock house) Enterprise beginning June 16, and continuing until June 30 The conference will be under the direction of the Florida Sunday School association the W C T U and the Y W C A these cooperating with all other interested organizations

The purpose of the conference is to bring together all girls and young women of the state who may not have the opportunity of attending other conferences or summer camps, for their social, physical, intellectual and spiritual development during these two weeks of fellowship together

All the joys of the out of doors and freedom of camp life are to be combined with special conference features These will include Bible, mission and social classes, with inspirational talks in the evening, and vespers by the lake There will be councils to talk over the problems of girls, and discuss various forms of social service which are needed in the world today.

The recreation will be in the hands of a capable young college woman assisted by a strong committee, who will see that there are no dull moments Tennis, croquet, driving, fishing, rowing and swimming will be among the attractions, while swimming and candy making lessons will be given Delightful walks may be taken to the many points of interest while the ferry will be at the disposal of the delegates for daily excursions to Stone island Lemon Bluff, Blue springs Woodland park, etc Several entertainments are being planned for the pleasure of the guests

Applications to attend this conference should be made to the registrar, Miss Lena Brokaw 130 West Monroe street Jacksonville, and each application must be accompanied by the registraton fee of one dollar payable before May 20 Board per week will be $5 00 or $10 00 for the entire camp Special railroad and steamship rates can be secured from all points of the state for parties of ten or more

As hotel accommodations are limited,those who desire to go should apply early if they wish reservations made Further information may be secured by addressing either the Florida Sunday School association, the W C T U, or the Y W C A, each having offices in Jacksonville

Among those who will take part on the program may be mentioned, Miss Emma L Tucker, Miss Ethel J McCoy, Miss Minnie E Neal, Miss Lena Brokaw, Mrs R C Weidler, Mrs Mabel Stevens and many others

**Always Easy to Get Spies.**

It is an international law but an unwritten one, that a sovereign cannot lawfully require a subject to serve as a spy, except in a singular case, and that of the last importance Nevertheless, no country will ever lack spies, for the work that is required of them is so adventurous and so well paid that thousands of men would jump at the opportunity to become a secret service [illegible]

**Worth More.**

"Why should a married man be paid more than a single man? The married man [illegible] anxious to get home [illegible] he's—Seattle Post

**Possible of Application.**

An old woodsman was walking through a forest when he saw a large bear approaching him. Realizing his predicament, he exclaimed "Oh Lord, be with me!" Still the bear came on, when the man again prayed "Oh Lord, be on my side" Seeing the bear continue to approach, the woodsman, whipping out his knife, exclaimed Oh Lord, if you won't be on my side, just declare neutrality, an' I'll show you the goll-darndest bear fight you ever saw in your life."

**Another Chance for Hubby.**

Advertisement in a paper—not in the Billville district This is to notify my husband, who got mad and ran away without savin so much as a word, that if he returns home and signs a paper to quit his meanness and act sensible like he ought to have been raised to which he wasn't about all that I can think of now will be forgiven, provided, as said before, that he is a changed man an' will quit raisin' Cain an' a dom of nothin —Atlanta Constitution


**RUB-MY-TISM**

Will cure **Rheumatism**, Neuralgia, Headaches, Cramps, Colic Sprains, Bruises, Cuts, Burns, Old Sores, Tetter, Ring-Worm, Eczema, etc. **Antiseptic Anodyne**, used internally or externally. 25c

Give us a CALL if you have any

**PLUMBING**

TO PUT IN OR REPAIRED

If you have any GAS PIPE to be repaired

**Phone 94** C. LUTZ Canal Street

**The Most Healthful Carriage for Baby**

We believe you will not find anywhere a carriage better designed to protect baby's health than the **Heywood-Wakefield** Sleeper shown in this picture.

It has rubber-tired wheels and light, flexible springs which insure easy riding. The large, comfortable body gives baby plenty of room to sleep, and there is o bumping to jar his delicate nerves and make him fussy and fretful. The carriage is equipped with a reversing gear so that it can be pushed from either end.

In beauty of design and style, this **Heywood-Wakefield** will compare favorably with any other make of baby carriage. Come in to see it and the other new models we have just received.

**R. S. MALEY**

New Smyrna Daytona


NEWSPAPER ARCHIVE® NEWSPAPER ARCHIVE®